



मोदी गाउँपालिका
पातिचौर, पर्वत, गण्डकी प्रदेश, नेपाल



THE MAPBOOK
Modi in Maps

MESSAGE FROM CHAIRMAN

The Map Book is a mirror of Modi Rural Municipality that depicts various geographic themes such as infrastructure, health, water resources, communication, financial institutions and demography. It is hoped that the diversity of themes represented spatially in this book will be useful for both newcomers and residents of the city. In today's new age of global interconnectivity and interdependence, it is necessary that the public get timely and evidence based information. Maps are the best ways to depict an area in various themes. So, we are expecting the map book to be utilized properly in various development works too.

The Map Book contains data largely GPS survey. Additional data from OpenStreetMap, respective ward offices and the profile of Modi Rural Municipality have also been used in The Map Book.

I would like to thank Kshitij Raj Sharma , Susmina Manandhar, Sovas Tiwari , Shradhha Sharma & Sandhya Dhakal for their excellent effort during this project.They all made it possible, this mapbook is a result of their hard work and dedication .I would also like to thank all contributors who have provided valuable information during the preparation of this book and appreciate all those who had extended their hands in contributing to make map data rich. My special thanks to Mr.Kuman Sing Gurung,Chief Administrative officer of Modi Rural Municipality for coordinating the overall process of the publication of The Map Book.

I would be very pleased to receive suggestions and feedbacks regarding the map book and assure you that all the weakness will be improved in the later editions of map book.



*Prem Sharma
Paudel*

Chairman
MODI RM

Date: 2019/01/01

ABOUT MODI

Modi Rural Municipality situated in Parbat, Gandak Pradesh was established on 2073-11-27 under the decision provided by Nepal Government. This rural municipality has 8 wards and respectively they are Bhukatangle, Deupur, Deurali, Kyang, Bajung, Tilahar, Ramjadeurali, and Chitre. The total area covered by this rural municipality is 143.59 sq. km. and according to the last census conducted on 2075, the number of total households and a total population of Modi Rural Municipality are 5,407 and 20,996 (among them 9,115 are male population and 11,881 are female population). The population of this rural municipality is growing at the growth rate of 0.98 per year.

Modi Rural Municipality is surrounded by Annapurna Rural Municipality, Kaski in the eastern part, Jaljala Rural Municipality, Parbat and Kushma Municipality, Parbat in the western part, Nagi Rural Municipality, Myagdi, and Annapurna Rural Municipality, Kaski in the northern part and Kushma Municipality, Parbat and Pokhara-Lekhnath Metropolitan city in the southern part. This rural municipality is extended from 700 m Modi Basin to 3309 m Hampal Area and Jaljala above from sea level. Almost 70 % of Modi Gaunpalika is covered by the forest among which Panchase is very rich in biodiversity.



Table Of Contents

Modi Gaunpalika.....>> 1

Ward

BhukaTangle.....>> 2

Deupur.....>> 3

Deurali.....>> 4

Kyang.....>> 5

Bajung.....>> 6

Tilahar.....>> 7

Ramja.....>> 8

Chitre.....>> 9

Demography

Population.....>> 10

Population Density.....>> 11

Household.....>> 12

Literacy Rate.....>> 13

Infrastructure

Road Network.....>> 14

Water

Water Networks.....>> 15

Religion

Place of Worships.....>> 16

Health

Hospitals, Health Post, Clinic.....>> 17

Tourism

Tourism Attraction.....>> 19

Education

Government & Private school.....>> 21

Finance

Bank & ATMs.....>> 23

Agriculture

Greenhouse Horticulture.....>> 25

Farms.....>> 27

Fishery.....>> 29

Facilities

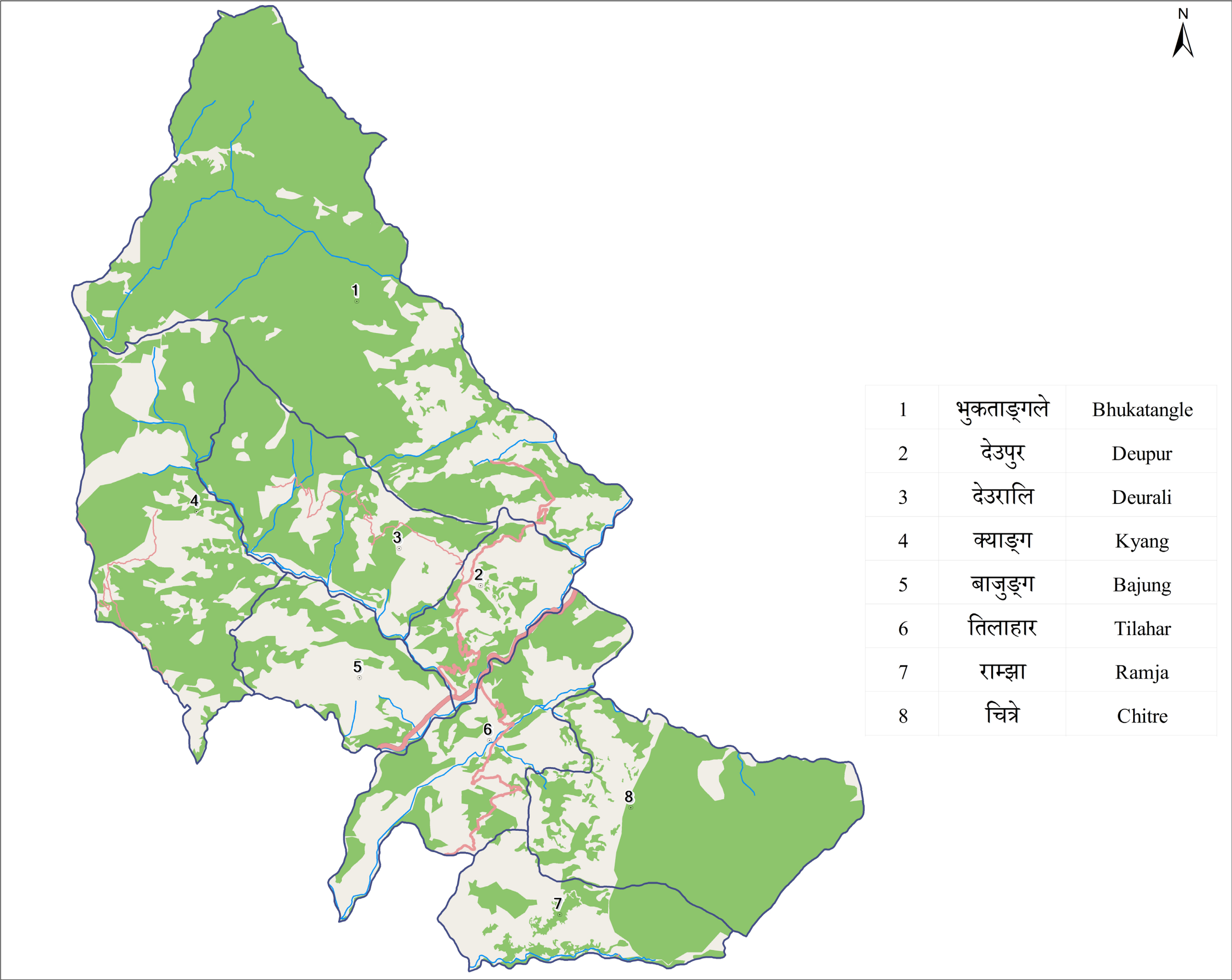
Hotel & Homestay.....>> 31

Restaurants.....>> 33

Governance

Governmental & Non-Governmental Organisation.....>> 35

Modi Rural Municipality



- Ward
- Waterway
- Secondary Road
- Tertiary Road
- Highway
- Forest
- Ward Boundary

1	भुक्ताङ्गले	Bhukatangle
2	देउपुर	Deupur
3	देउरालि	Deurali
4	क्याङ्ग	Kyang
5	बाजुङ्ग	Bajung
6	तिलाहार	Tilahar
7	राम्झा	Ramja
8	चित्रे	Chitre

Reference Scale: 1:74000
0 0.5 1 2 3 4 Km

Coordinate System:
Nepal_MUTM_Central_84
_Everest_1830
Authority: Custom

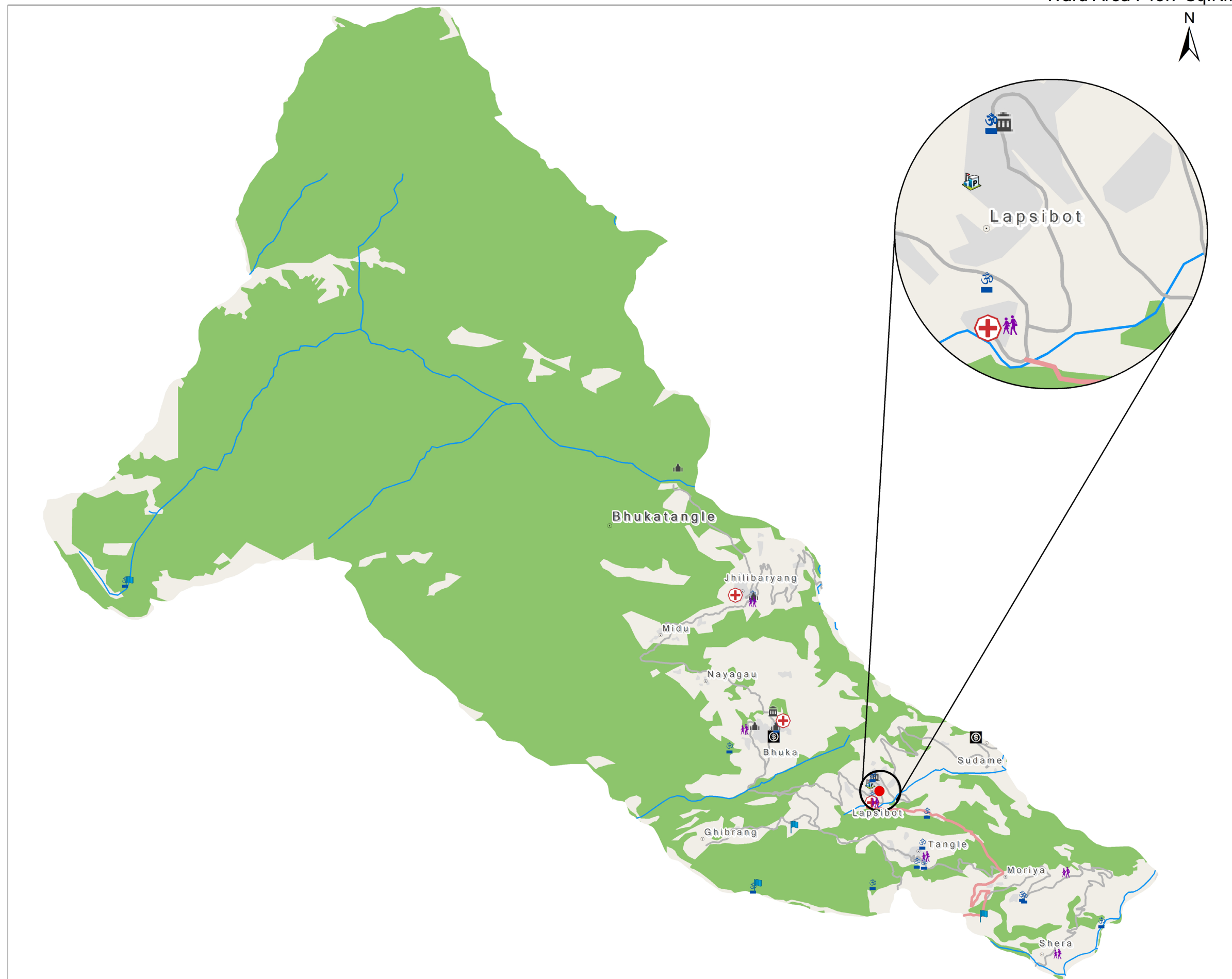
Projection:
Transverse_Mercator
False_Easting: 500000.0
False_Northing: 0.0
Central_Meridian: 84.0
Scale_Factor: 0.9999
Latitude_Of_Origin: 0.0
Linear Unit: Meter (1.0)

Date: 02/02/2019

Ward Number 1 - BhukaTangle

Ward Population : 2150
Ward Area : 43.7 Sq.Km

Ward



- Ward Office
- Village
- Hamlet
- 🏠 Tourism
- 🎒 School
- 🏥 Health Services
- 🏠 Gumba
- 🏛️ Temple
- 🏢 Community Center
- 🚓 Police Station
- 🏦 Bank

- Water
- Secondary Road
- Unclassified Road
- Settlement
- Forest

Reference Scale: 1:42000

0 0.4 0.8 1.6 2.4
Km

Coordinate System:
Nepal_MUTM_Central_84
_Everest_1830
Authority: Custom

Projection:
Transverse_Mercator
False_Easting: 500000.0
False_Northing: 0.0
Central_Meridian: 84.0
Scale_Factor: 0.9999
Latitude_Of_Origin: 0.0
Linear Unit: Meter (1.0)

Date: 03/03/2019

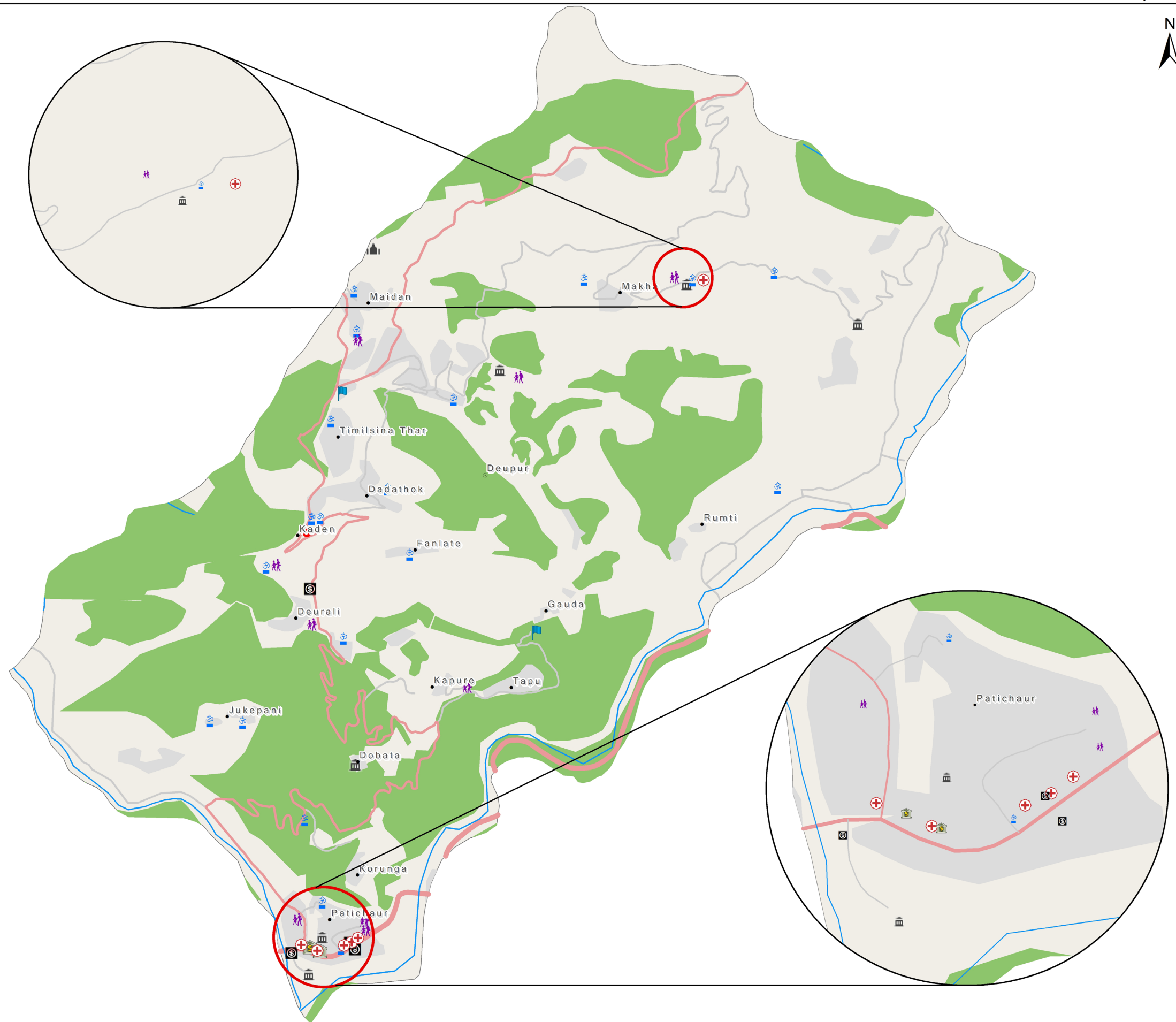
Author: Sharma and The Group

Source : OpenStreetMap

Ward Number 2- Deupur

Ward Population: 2544
Ward Area: 10.65 sq. km.

Ward



- Village
- Hamlet
- Ward Office
- Community Centre
- School
- Health Service
- Hindu Temple
- Gumba
- Tourism
- Co-operative
- Bank
- River
- Unclassified Road
- Secondary Road
- Highway
- Settlement
- Forest

Reference Scale: 1:15,000
0 0.10.2 0.4 0.6 0.8
Km

Coordinate System:
Nepal_MUTM_Central_84
_Everest_1830
Authority: Custom

Projection:
Transverse_Mercator
False_Easting: 500000.0
False_Northing: 0.0
Central_Meridian: 84.0
Scale_Factor: 0.9999
Latitude_Of_Origin: 0.0
Linear Unit: Meter (1.0)

Date: 3/4/2019

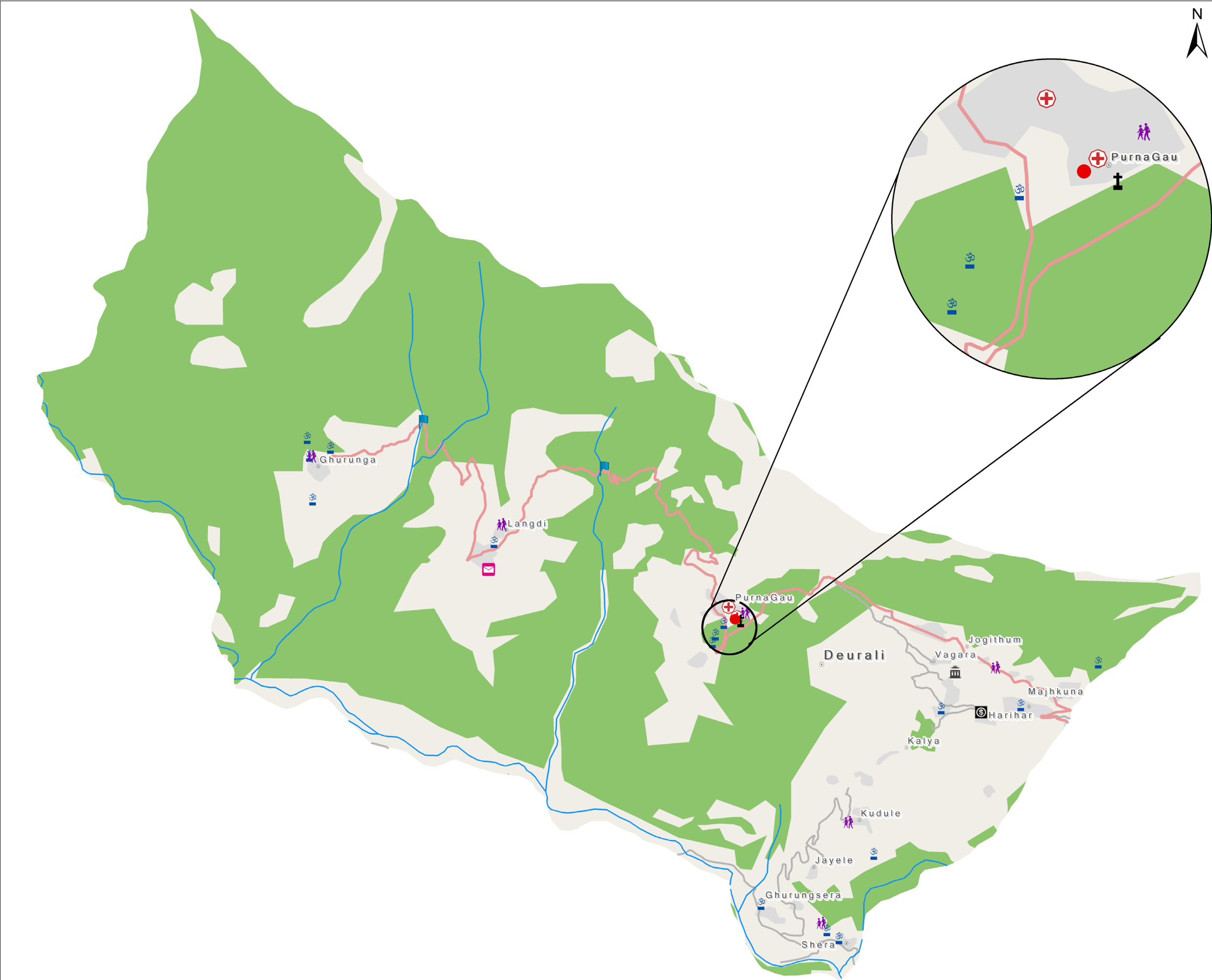
Author: Sharma and The Group

Source: OpenStreetMap

Ward Number 3 - Deurali

Ward Population: 1782
Ward Area: 16.82 Sq.Km

Ward



- Ward Office
- Village
- Hamlet
- ✙ Church
- 🏠 Community Center
- 🎒 School
- 🚩 Tourism
- ✉ Post Office
- 🛕 Hindu Temple
- 🏥 Health Services
- 🏢 Co-Operative
- Waterway
- Tertiary Road
- Unclassified Road
- Residential
- Forest

Reference Scale: 1:22000
0 0.2 0.4 0.8 1.2 Km

Coordinate System:
Nepal_MUTM_Central_84
_Everest_1830
Authority: Custom

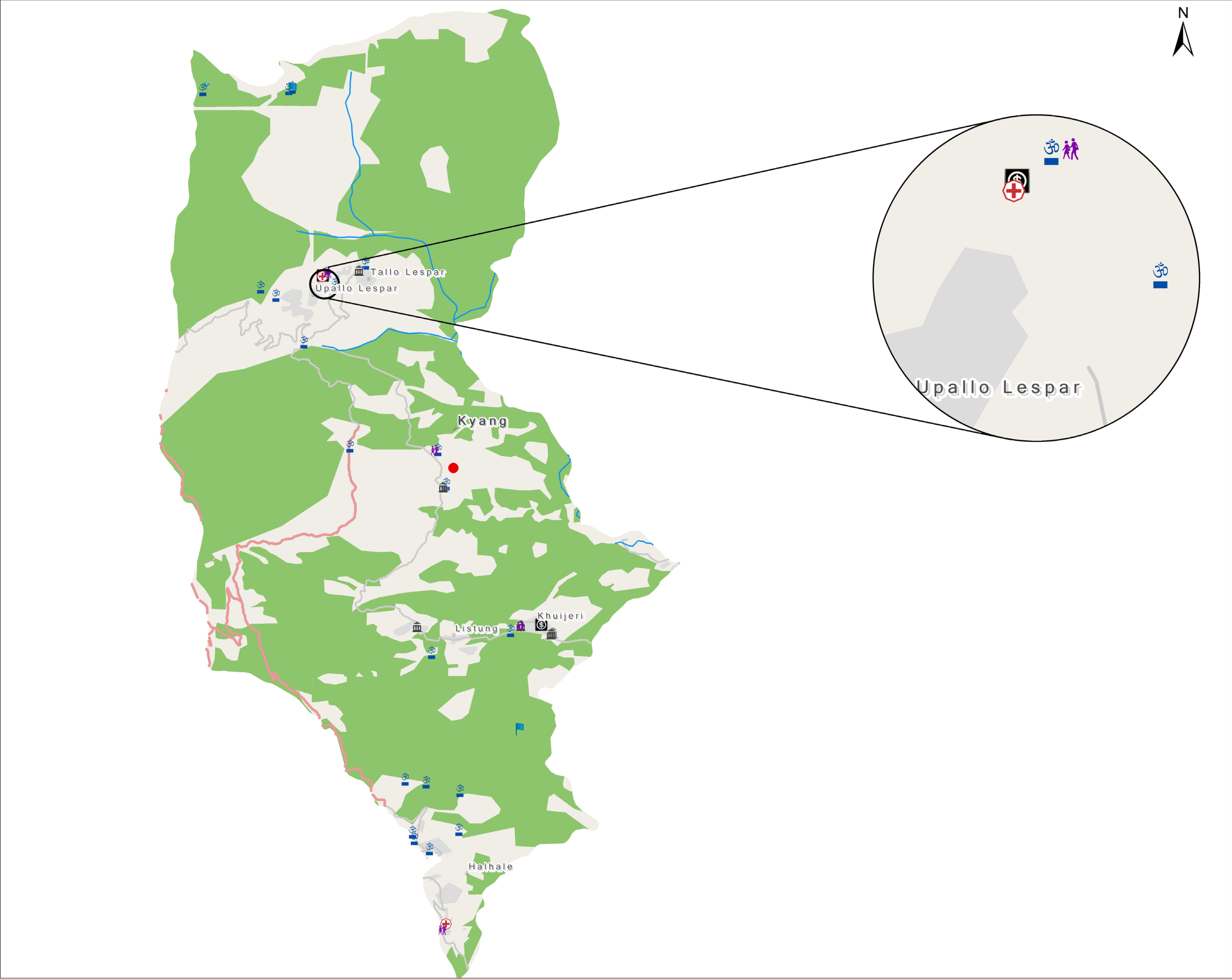
Projection:
Transverse_Mercator
False_Easting: 500000.0
False_Northing: 0.0
Central_Meridian: 84.0
Scale_Factor: 0.9999
Latitude_Of_Origin: 0.0
Linear Unit: Meter (1.0)

Date: 03/03/2019

Ward Number 4 - Kyang

Ward Population : 1801
War Area : 20.49 Sq.Km

Ward



- Ward Office
- 🚩 Tourism
- 👤 School
- 🏠 Community Center
- 🏥 Health
- 🏛️ Temple
- 🏢 Co-Operatives
- ⬤ Village
- ⬤ Hamlet
- Stream
- Tertiary Road
- Unclassified Road
- Residential
- Forest

Reference Scale: 1:34000
0 0.3 0.6 1.2 1.8 Km

Coordinate System:
Nepal_MUTM_Central_84
_Everest_1830
Authority: Custom

Projection:
Transverse_Mercator
False_Easting: 500000.0
False_Northing: 0.0
Central_Meridian: 84.0
Scale_Factor: 0.9999
Latitude_Of_Origin: 0.0
Linear Unit: Meter (1.0)

Date: 03/03/2019

Author: Sharma and The Group

Source: OpenStreetMap

Ward Number 5- Bajung

Ward Population: 4439
Ward Area: 9.18 sq. km.

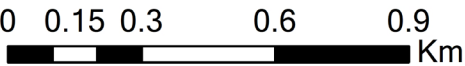
Ward



- Village
- Hamlet
- Ward Office
- Community Centre
- School
- Health Service
- Tourism
- Hindu Temple
- Gumba
- Church
- Co-operative

- River
- Highway
- Unclassified Road
- Settlement
- Forest

Reference Scale: 1:15,000



Coordinate System:
Nepal_MUTM_Central_84
_Everest_1830
Authority: Custom

Projection:
Transverse_Mercator
False_Easting: 500000.0
False_Northing: 0.0
Central_Meridian: 84.0
Scale_Factor: 0.9999
Latitude_Of_Origin: 0.0
Linear Unit: Meter (1.0)

Date: 3/4/2019

Author: Sharma and The Group

Source: OpenStreetMap

Ward Number 6- Tilahar

Ward Population : 4383
Ward Area : 18.62 Sq Km

Ward



- Ward Office
- Hamlet
- Village
- ✎ School
- 🏥 Hospital
- 🏠 Temple
- 🚓 Police station
- 🏛 Townhall
- 🏦 Bank
- River
- Unclassified Road
- Secondary Roads
- Highway
- Settlement
- Forest

Reference Scale: 1:26000

0 0.25 0.5 1 1.5 Km

Coordinate System:
Nepal_MUTM_Central_84
_Everest_1830
Authority: Custom

Projection:
Transverse_Mercator
False_Easting: 500000.0
False_Northing: 0.0
Central_Meridian: 84.0
Scale_Factor: 0.9999
Latitude_Of_Origin: 0.0
Linear Unit: Meter (1.0)

Date: 3/4/2019

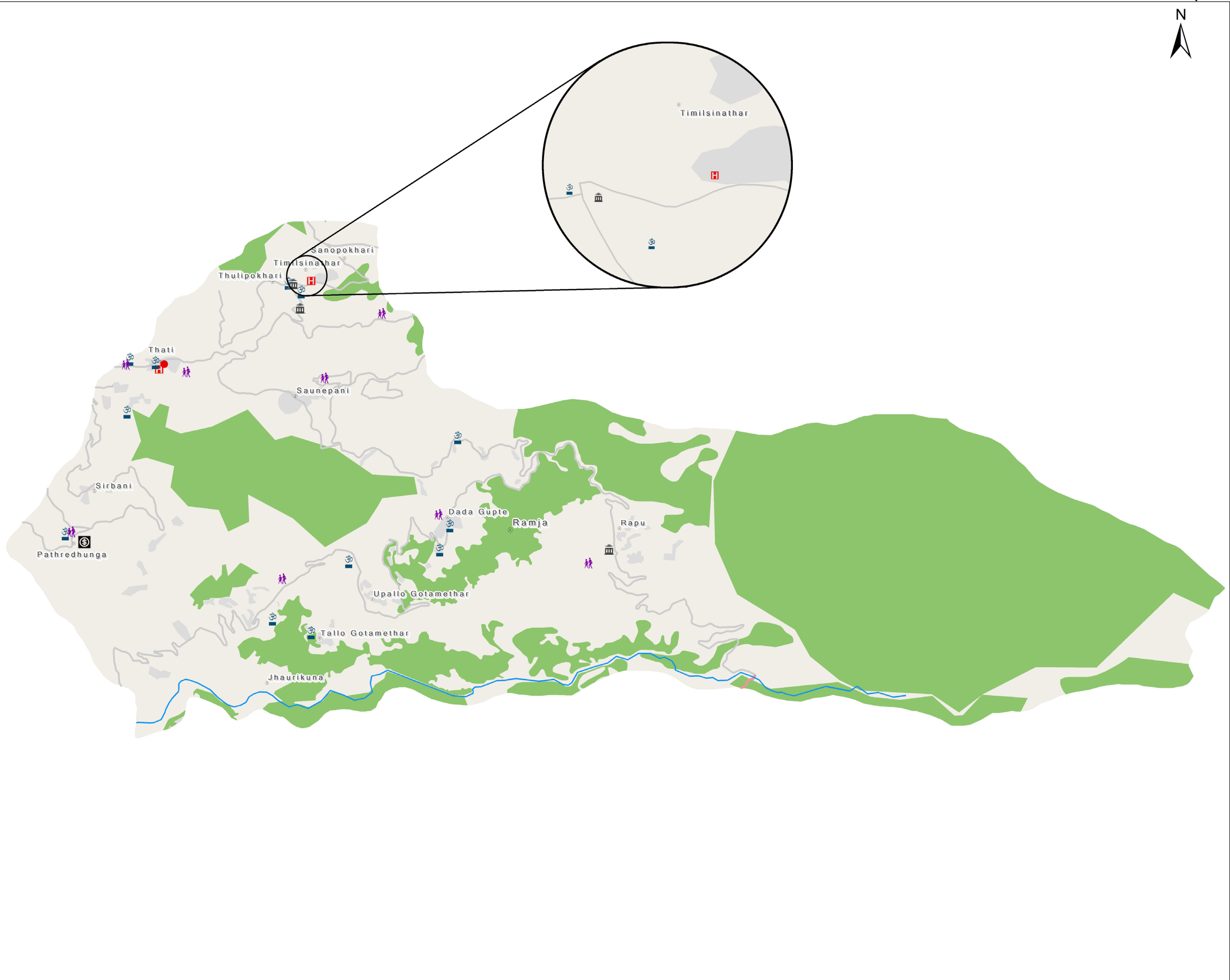
Source: OpenStreetMap

Author: Sharma and The Group

Ward Number 7- Ramja

Ward Population : 1896
Ward Area : 10.68 Sq Km

Ward



- Village
- Hamlet
- Ward Office
- School
- Hindu Temple
- Co-operative
- Townhall
- Hospital
- River
- Unclassified Road
- Tertiary Road
- Settlement
- Forest

Reference Scale: 1:20000
0 0.03 0.06 0.12 0.18 Km

Coordinate System:
Nepal_MUTM_Central_84
_Everest_1830
Authority: Custom

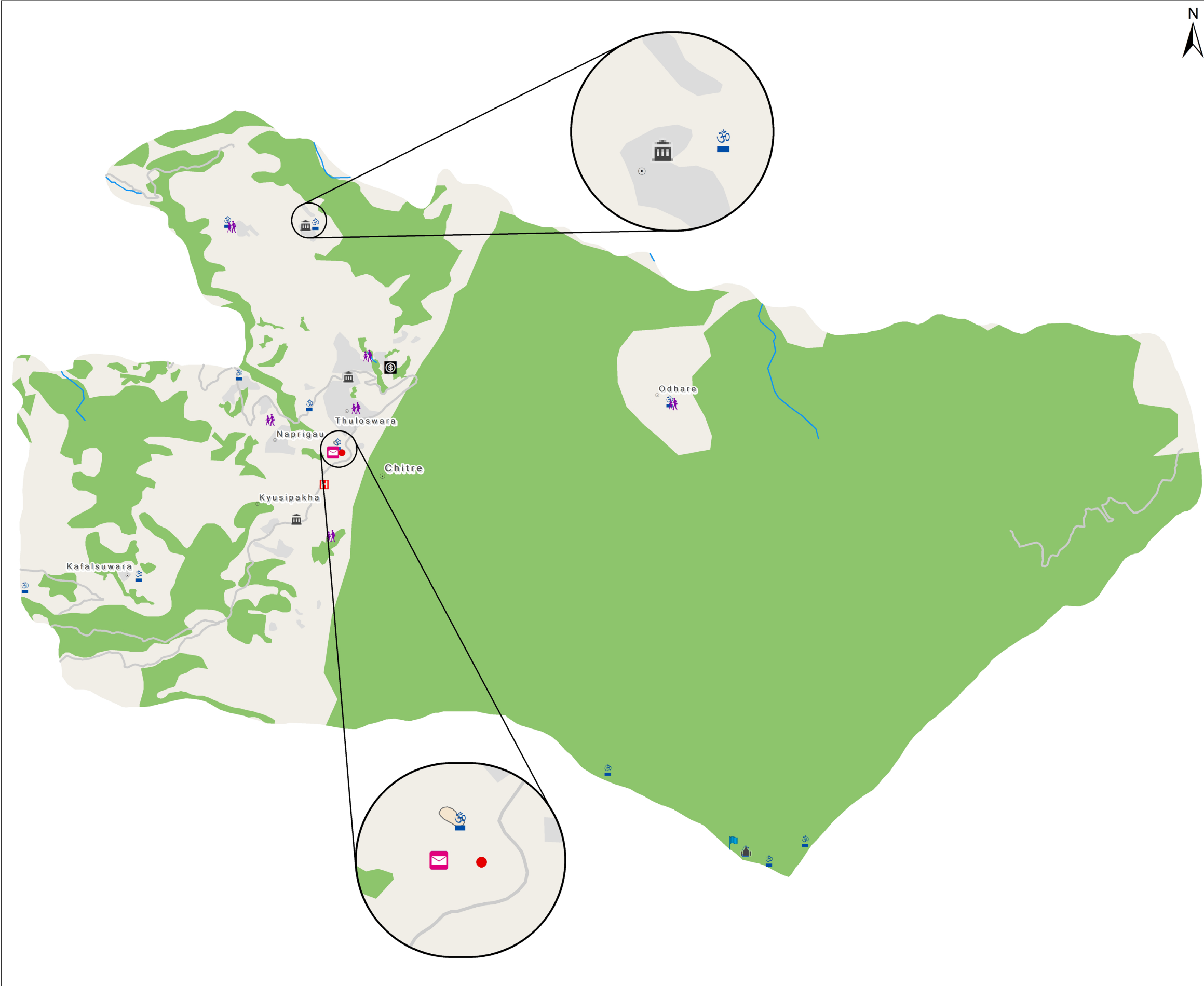
Projection:
Transverse_Mercator
False_Easting: 500000.0
False_Northing: 0.0
Central_Meridian: 84.0
Scale_Factor: 0.9999
Latitude_Of_Origin: 0.0
Linear Unit: Meter (1.0)

Date: 3/4/2019
Author: Sharma and The Group

Ward No. 8 - Chitre

Ward Population: 2001
Ward Area : 12.9 Sq.Km

Ward



- School
- Village
- Hamlet
- Ward Office
- Tourism
- Hospital
- Townhall
- Gumba
- Post office
- Co-operative
- Temple
- River
- Unclassified Road
- Forest
- Settlement

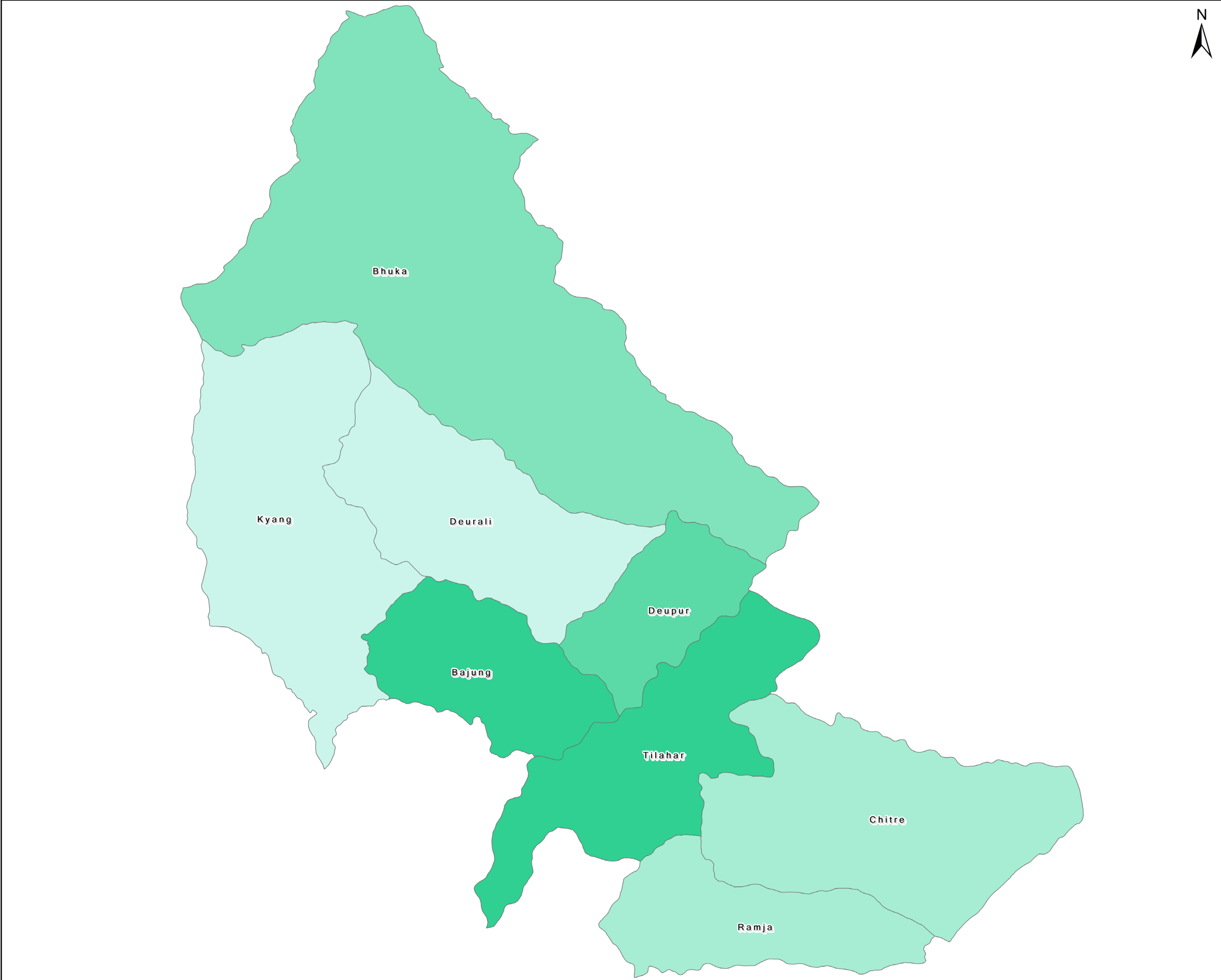
Reference Scale: 1:23000
0 0.15 0.3 0.6 0.9 1.2 Km

Coordinate System:
GCS_WGS_1984
WKID: 4326 Authority: EPSG

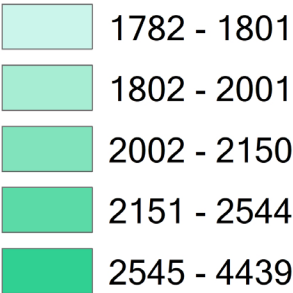
Angular Unit: Degree
(0.0174532925199433)
Prime Meridian: Greenwich(0)
Datum: D_WGS_1984
Spheroid: WGS_1984
Semimajor Axis: 6378137.0
Semiminor Axis: 6356752.314
Inverse Flattening: 298.257

Date: 04/03/2019
Author: Sharma and The Group

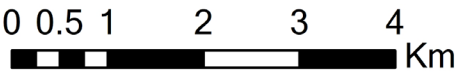
Population



Number of Population



Reference Scale: 1:74,000



Coordinate System:
Nepal_MUTM_Central_84
_Everest_1830
Authority: Custom

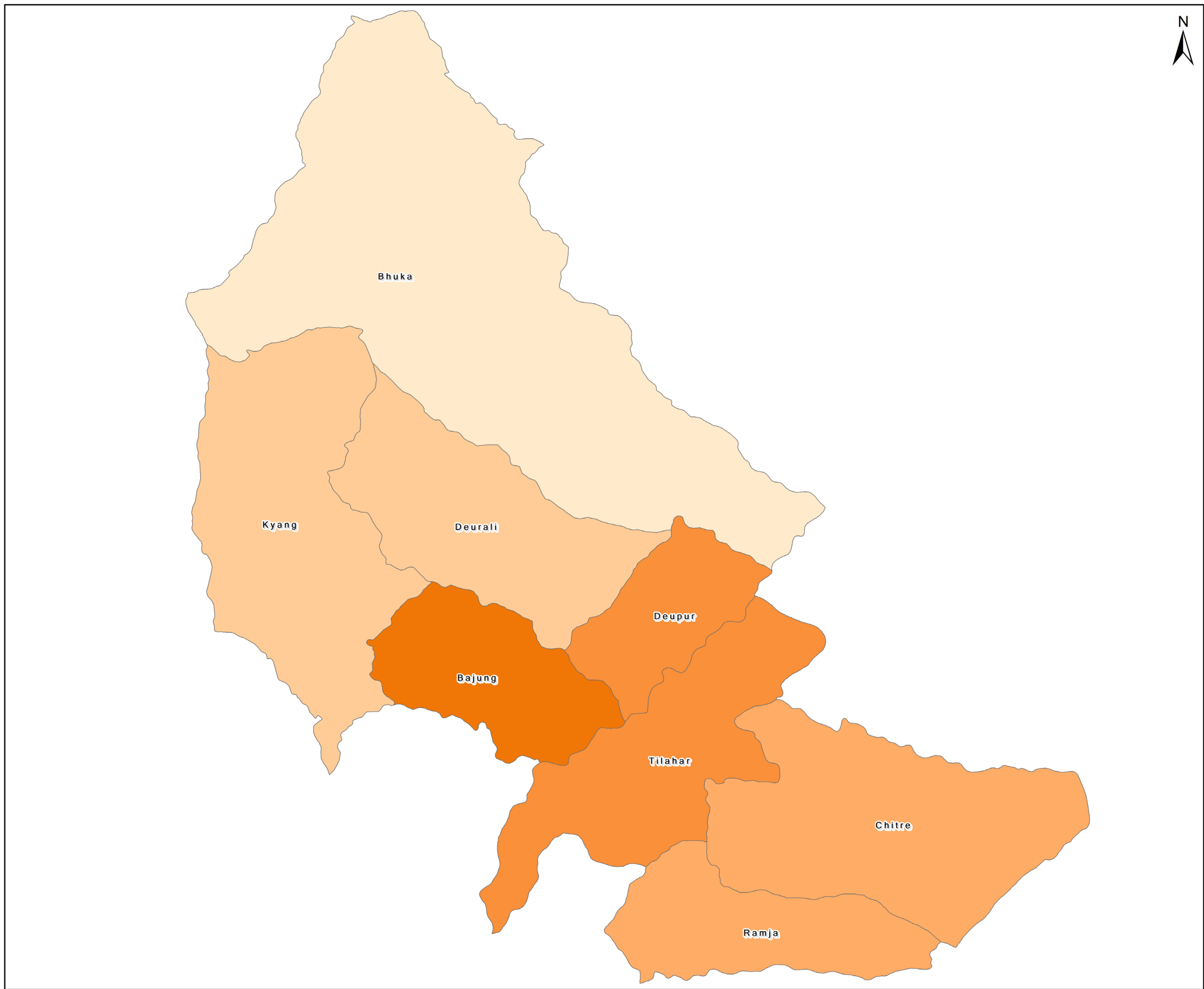
Projection:
Transverse_Mercator
False_Easting: 500000.0
False_Northing: 0.0
Central_Meridian: 84.0
Scale_Factor: 0.9999
Latitude_Of_Origin: 0.0
Linear Unit: Meter (1.0)

Ward	Population
Bhukatangle	2150
Deupur	2544
Deurali	1782
Kyang	1801
Bajung	4439
Tilahar	4383
Ramjha	1892
Chitre	2001

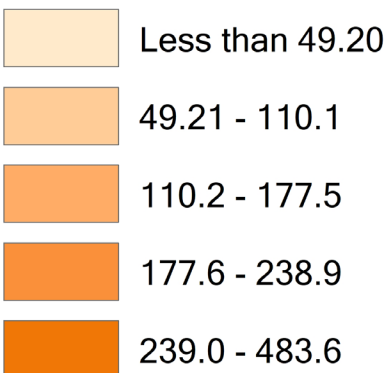
Date: 04-02-2019

Author: Sharma and The Group

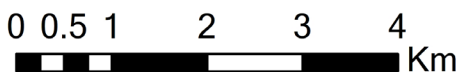
Population Density



Ward Level Population
Distribution (per square km)



Reference Scale: 1:74,000



Coordinate System:
Nepal_MUTM_Central_84
_Everest_1830
Authority: Custom

Projection:
Transverse_Mercator
False_Easting: 500000.0
False_Northing: 0.0
Central_Meridian: 84.0
Scale_Factor: 0.9999
Latitude_Of_Origin: 0.0
Linear Unit: Meter (1.0)

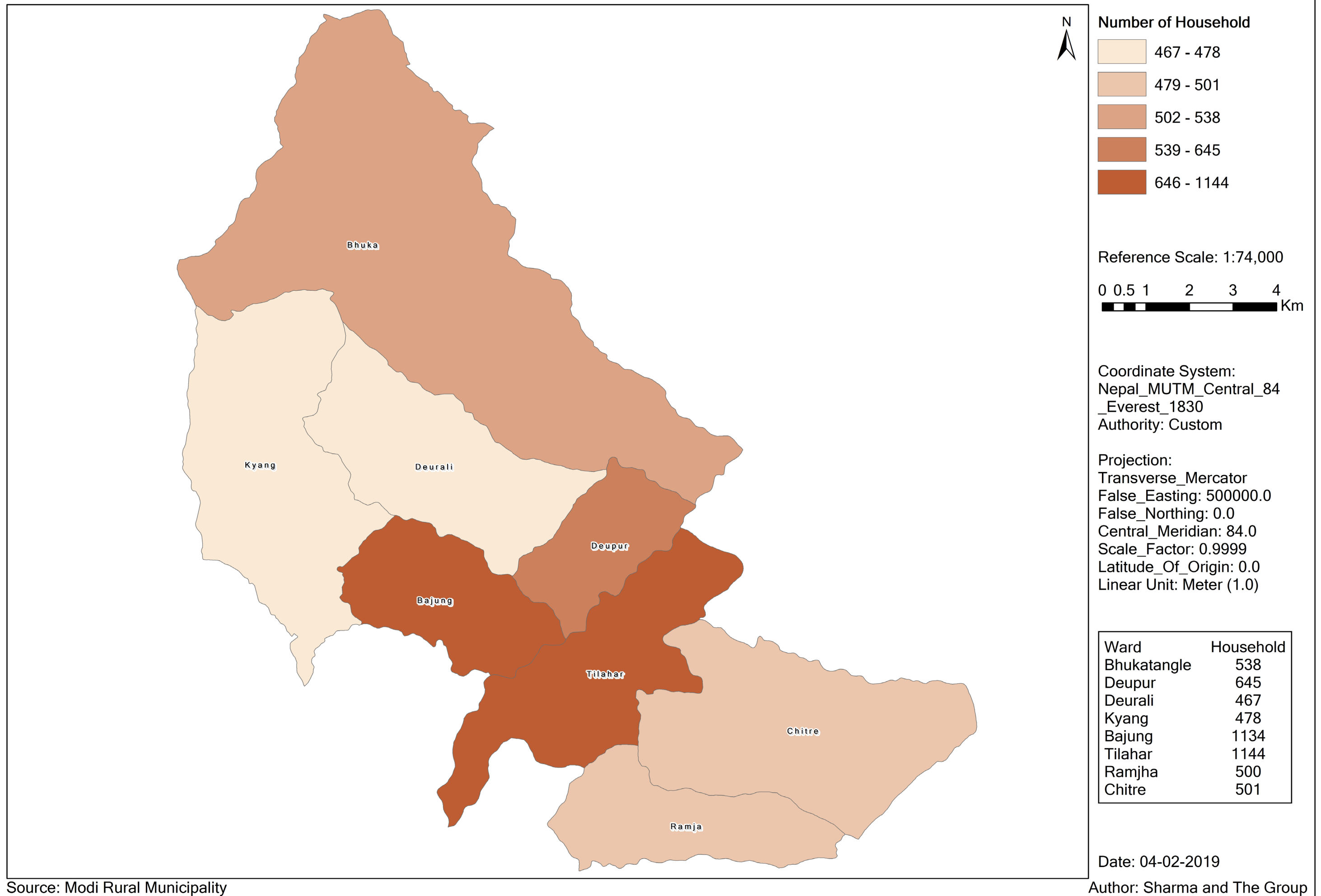
Ward	Population Density
Bhukatangle	49.199
Deupur	238.873
Deurali	110.136
Kyang	87.897
Bajung	483.551
Tilahar	235.392
Ramjha	177.528
Chitre	155.116

Date: 3/4/2019

Author: Sharma and The Group

Source: Modi Rural Municipality

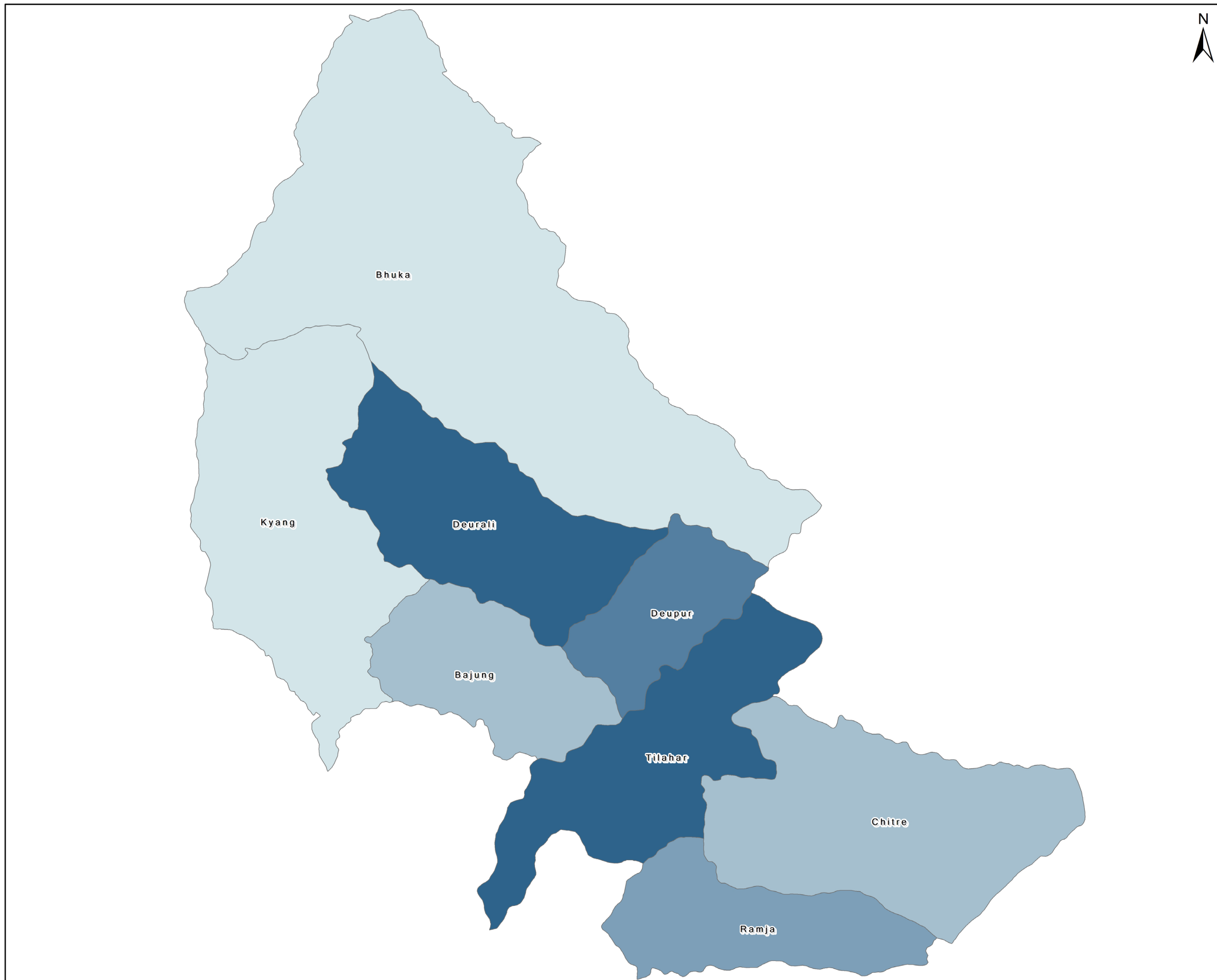
Number of Household




Source: Modi Rural Municipality

Author: Sharma and The Group

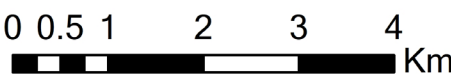
Literacy Rate



Literacy Rate (in %)



Reference Scale: 1:74,000



Coordinate System:
Nepal_MUTM_Central_84
_Everest_1830
Authority: Custom

Projection:
Transverse_Mercator
False_Easting: 500000.0
False_Northing: 0.0
Central_Meridian: 84.0
Scale_Factor: 0.9999
Latitude_Of_Origin: 0.0
Linear Unit: Meter (1.0)

Ward	Literacy Rate
Bhukatangle	62.89
Deupur	75.318
Deurali	77.359
Kyang	63.317
Bajung	71.732
Tilahar	76.461
Ramjha	72.765
Chitre	70.78

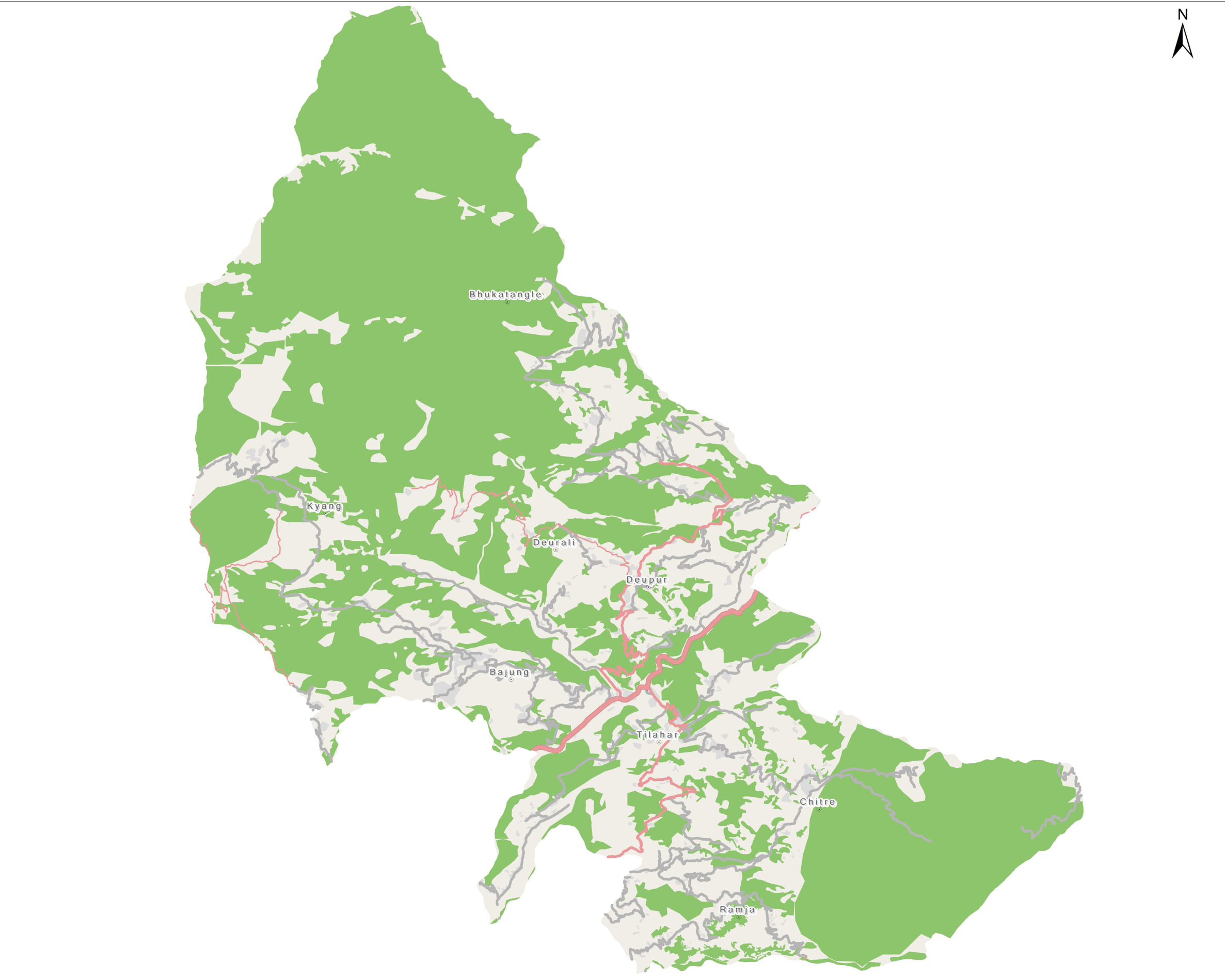
Date: 04-02-2019

Author: Sharma and The Group

Source: Modi Rural Municipality

Road Network

Infrastructure



- Village
- Trunk Road
- Tertiary Road
- Secondary Road
- Unclassified Road
- Residential
- Forest

Reference Scale: 1:74000
0 0.5 1 2 3 4 Km

Coordinate System:
Nepal_MUTM_Central_84
_Everest_1830
Authority: Custom

Projection:
Transverse_Mercator
False_Easting: 500000.0
False_Northing: 0.0
Central_Meridian: 84.0
Scale_Factor: 0.9999
Latitude_Of_Origin: 0.0
Linear Unit: Meter (1.0)

Date: 02/02/2019

Source: OpenStreetMap

Author: Sharma and The Group

Water Network

Water

- Pond
- Village
- Stream
- Water
- Forest
- Settlement



Reference Scale: 1:74000
0 0.5 1 2 3 4 Km

Coordinate System:
Nepal_MUTM_Central_84
_Everest_1830
Authority: Custom

Projection:
Transverse_Mercator
False_Easting: 500000.0
False_Northing: 0.0
Central_Meridian: 84.0
Scale_Factor: 0.9999
Latitude_Of_Origin: 0.0
Linear Unit: Meter (1.0)

Date: 02/02/2019
Author: Sharma and The Group

Place of Worship

Religion

- Church
- Gumba
- Temple
- Ward
- Highway
- Forest



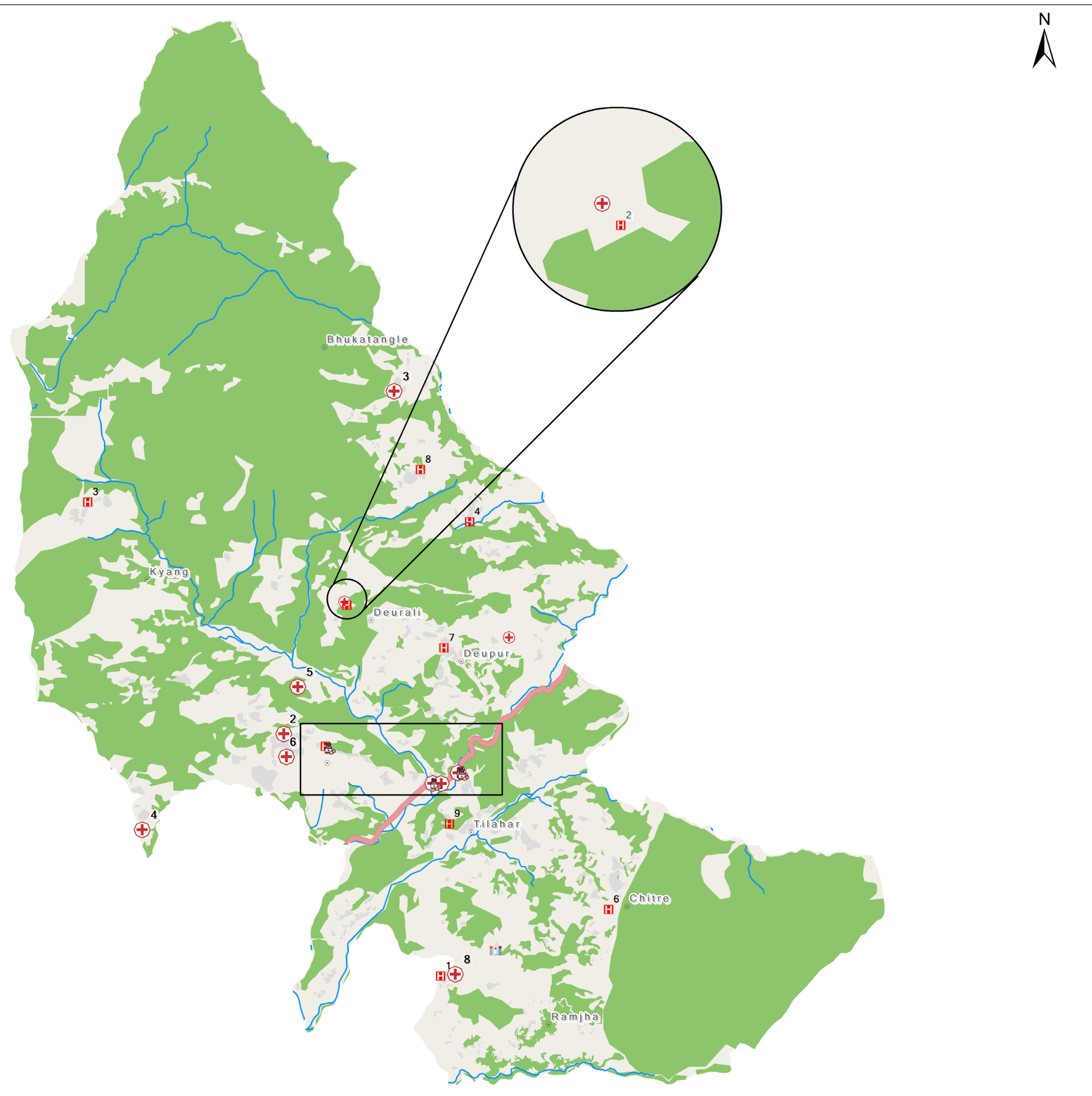
Reference Scale: 1:74000
0 0.5 1 2 3 4 Km

Coordinate System:
Nepal_MUTM_Central_84
_Everest_1830
Authority: Custom

Projection:
Transverse_Mercator
False_Easting: 500000.0
False_Northing: 0.0
Central_Meridian: 84.0
Scale_Factor: 0.9999
Latitude_Of_Origin: 0.0
Linear Unit: Meter (1.0)

Date: 2/4/2019
Author: Sharma and The Group

Hospital, Healthposts and Clinics



Reference Scale: 1:74000
0 0.5 1 2 3 4 Km

Coordinate System:
Nepal_MUTM_Central_84
_Everest_1830
Authority: Custom

Projection:
Transverse_Mercator
False_Easting: 500000.0
False_Northing: 0.0
Central_Meridian: 84.0
Scale_Factor: 0.9999
Latitude_Of_Origin: 0.0
Linear Unit: Meter (1.0)

Date: 04-02-2019



Name of Clinics

- 1 Kushma Medical and Pathology Doctor Clinic
- 2 Patalpani Ward Clinic
- 3 Gaughar Clinic
- 4 Clinic
- 5 Gaunghar Clinic
- 6 Mahendra Clinic
- 7 Yadunath Clinic
- 8 Gwangju Clinic
- 9 Modi Pathology Clinic

Name of Health Post

- 1 Ramjha Health Post
- 2 Deurali Health Post
- 3 Lespar Health Post
- 4 Bhukatangle Health Post
- 5 Bajung Health Post
- 6 Chitre Health Post
- 7 Deupur Health Post
- 8 Bhuka Sub-Health Post
- 9 Tilahar Health Post

Name of Pharmacy

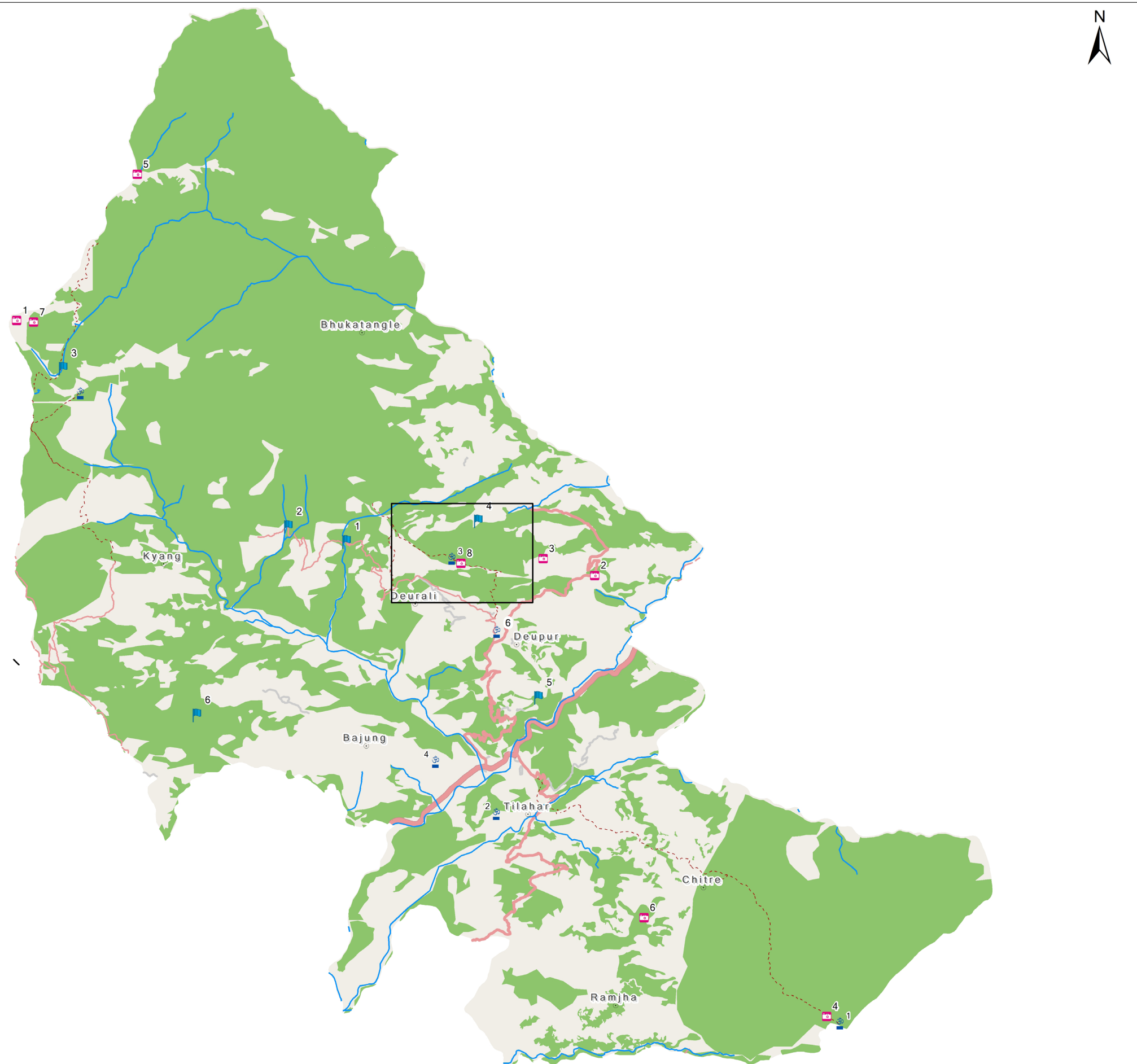
- 1 Gokul Medical
- 2 Devraj Medical Hall
- 3 Nabin Medicals
- 4 Chetan Pharmacy

Name of Hospital

Ayurvedic Hospital

Tourism

Tourism



Reference Scale: 1:74000
0 0.5 1 2 3 4 Km

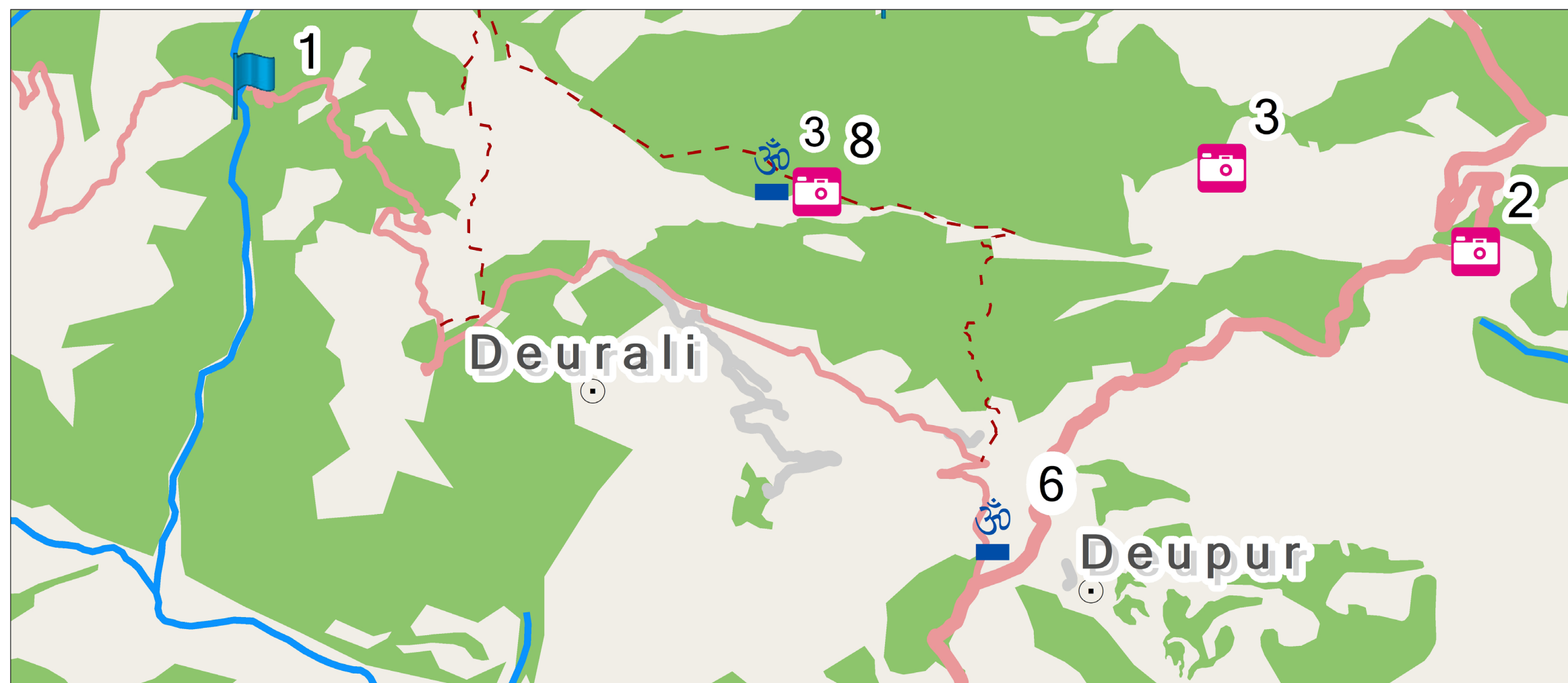
Coordinate System:
Nepal_MUTM_Central_84
_Everest_1830
Authority: Custom

Projection:
Transverse_Mercator
False_Easting: 500000.0
False_Northing: 0.0
Central_Meridian: 84.0
Scale_Factor: 0.9999
Latitude_Of_Origin: 0.0
Linear Unit: Meter (1.0)

Date: 04-02-2019

Author: Sharma and The Group

Source: Openstreetmap



Reference Scale: 1:74000

0 0.2 0.4 0.6 0.8
Km

View Point

- 1 Hampal Dada
- 2 Dhulepani View Point
- 3 View Point
- 4 Gurung Hill Tower
- 5 Mohare Dada
- 6 Ramjhakot
- 7 Mateko Dhunga Khani
- 8 Bhumarkot View Point

Tourist attraction

- 1 Waterfall
- 2 Waterfall
- 3 Jaljala
- 4 Tangle Tourism Spot
- 5 Parbati Cave
- 6 Musirani Chuli

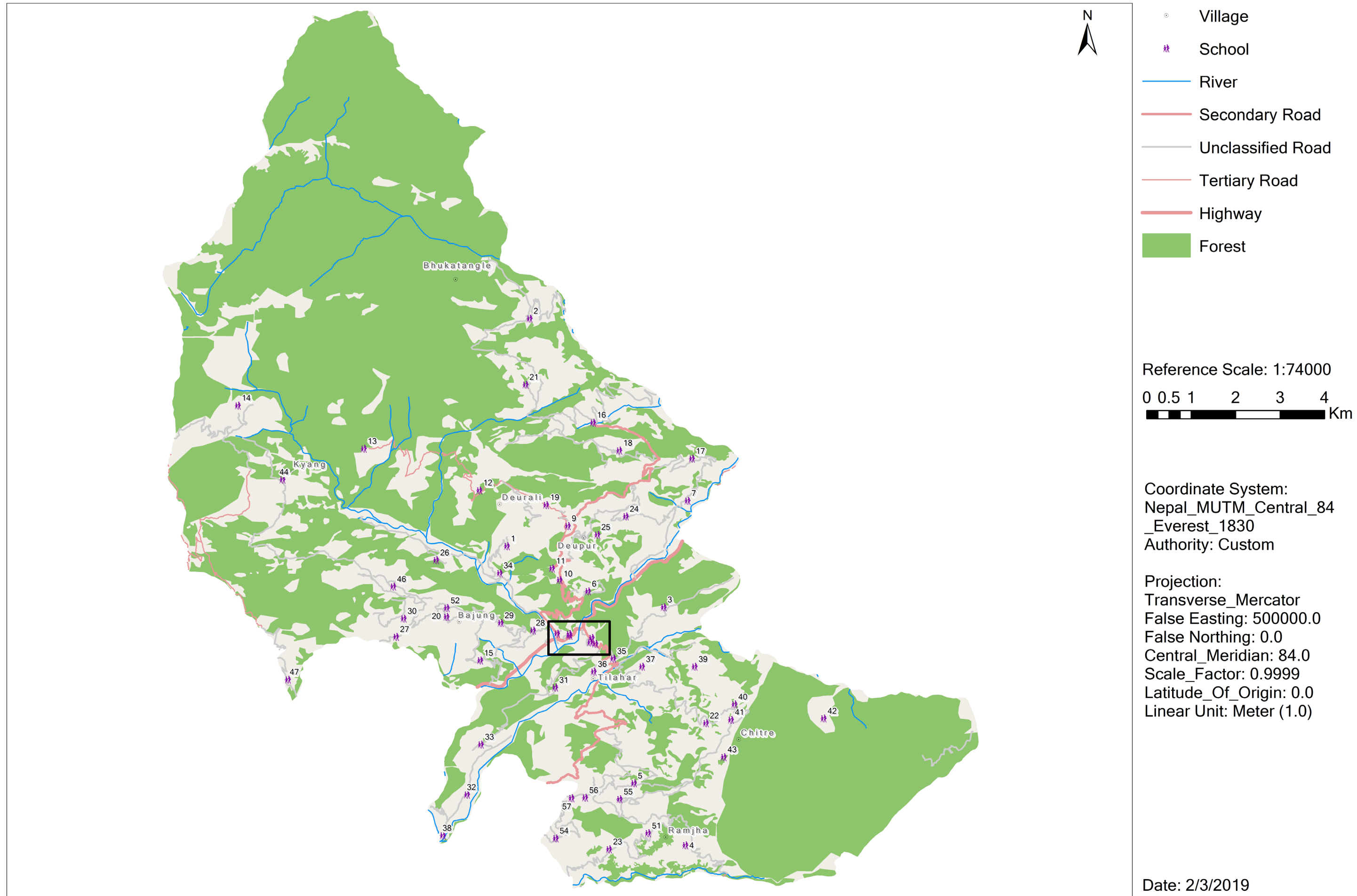
Temple

- 1 Panchase Temple
- 2 Vumekot Mandir
- 3 Vumarkot Mandir
- 4 Shiva Mandir
- 5 Sahrashadhara Mandir
- 6 Deupur Kotkalika Mandir

Source: Openstreetmap

Schools

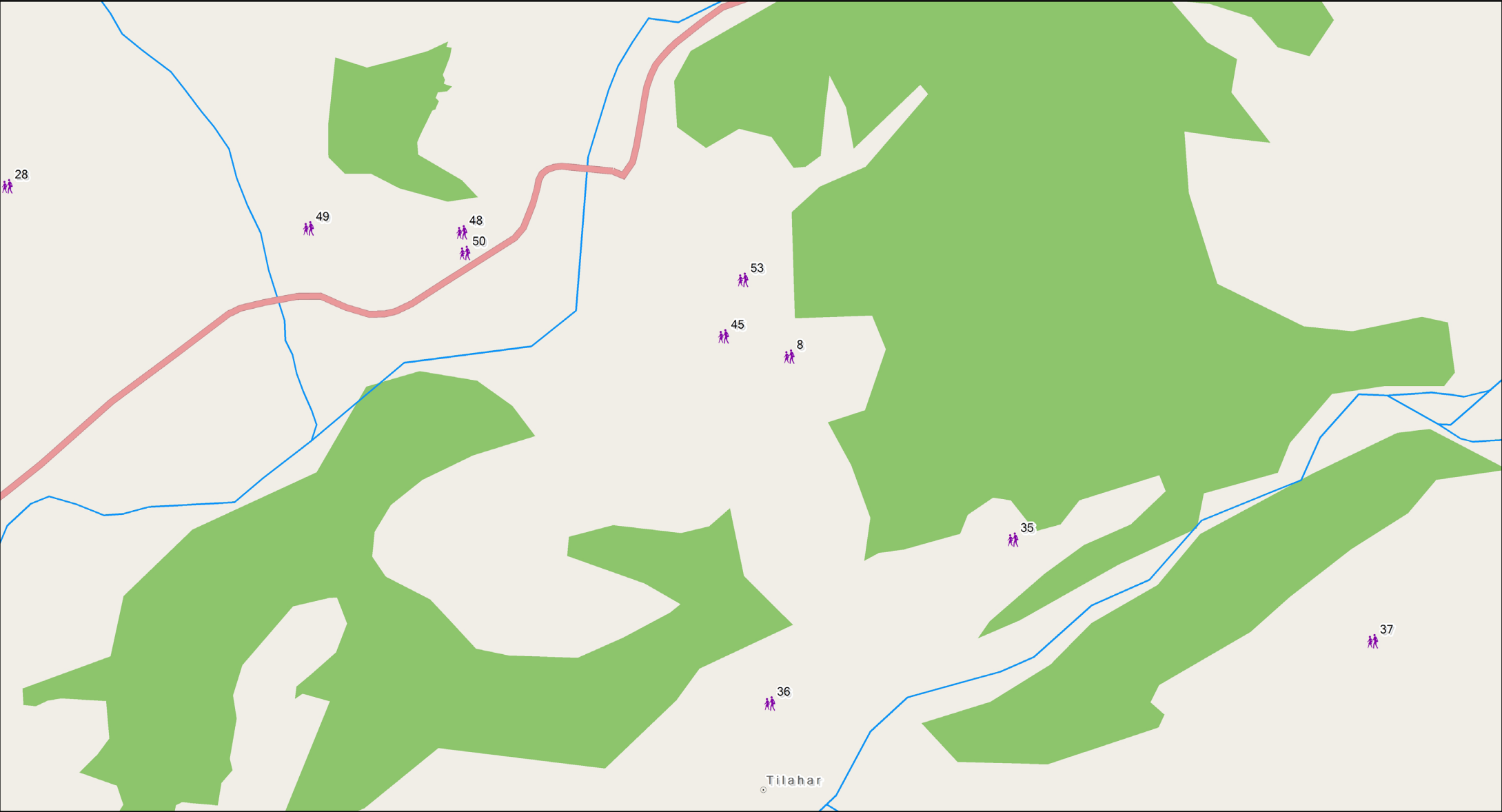
Education



Source: OpenStreetMap

Author: Sharma and The Group

Schools

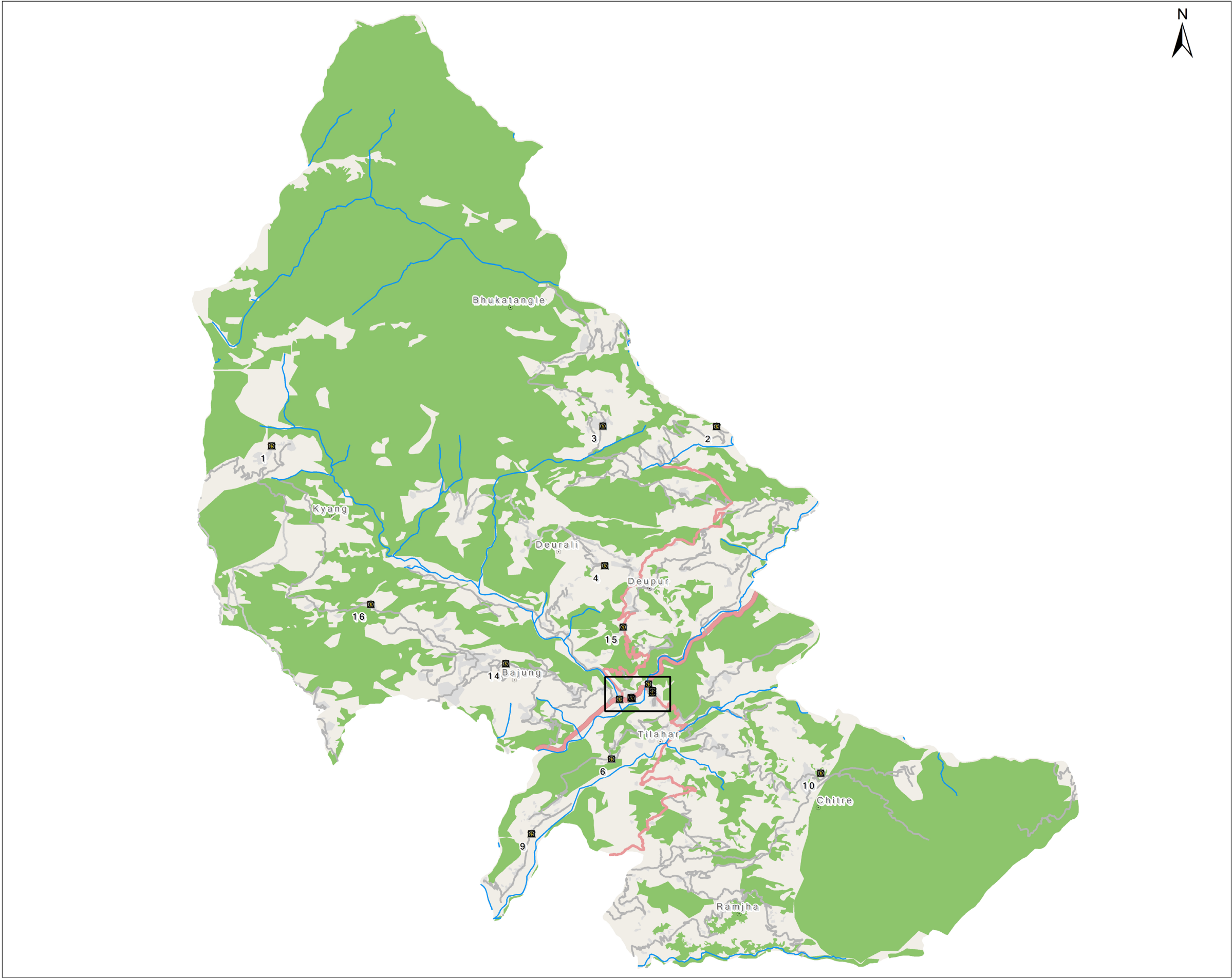


Reference Scale: 1: 8500
0 0.05 0.1 0.2 0.3 Km

S.N	Name		
1	Jana Kalyan Pravi	16	Jana Priya Basic School
2	Jhilibaryang Basic School	17	Bhawani Basic School
3	Gyanendra Basic School	18	Sidda Basic School
4	Siddha Primary School	19	Janajyoti Primary School
5	Jivan Jyoti Primary School	20	Mahendra Shikhari School(+2 Block)
6	Adarsha Primary School	21	Bhuka Deurali Ma vi
7	Nawajyoti School	22	Dhulashree Primary School
8	Shree Dimuwa Basic School	23	Saraswoti Basic School
9	Jana Netra Basic School	24	Shiva Basic School
10	Siddeshwor Basic School	25	Prabhavkari Basic School
11	Jana Netra Higher Secondary School	26	River Side English Boarding School
12	Himalaya Ma.vi	27	Krishna Basic School
13	Ghurunga Basic School	28	Shree Saraswati Madhyamic Bidhyalaye
14	Shree Salija Secondary School	29	Manakaamana Prathaamik Bidhyalaye
15	Jana Aadharsha Vidhyalaye	30	Bishwa Shanti School
		30	Bishwa Shanti School
		31	Shree Jana Prakash Basic School
		32	Navadurga Basic School
		33	Tulodaya Secondary School
		34	Shree Bidhyajyoti Primary School
		35	Shree Nava Jagrit Higher Secondary School
		36	Nava Jyoti Basic School
		37	Mahendra Basic School
		38	Hari Primary School
		39	Durga Vawani Basic School
		40	Laxmi Basic School
		41	Shree Janasiddha Basic School
		42	Panchakoshi Basic School
		43	Siddhabarahara Primary School
		44	Shree Bajung Lower Secondary School
		45	Panchase Siddhababa English Boarding School
		46	Shree Siddhartha Prathamik Bidhyalaye
		47	Shree Halhale Basic School
		48	Pashupati Basic School
		49	Shree Jana Aadarsha Boarding School
		50	Namuna English Boardig School
		51	Shree Netra Jyoti Primary School
		52	Mahendra Shikhari School
		53	Nava Jagrit Bhaumukhi Campus
		54	Bal Kalyan Primary School
		55	Bhume Primary School
		56	Bishwa Deep Boarding School
		57	Pashupati Secondary School

Source Openstreet Map

Banks and Cooperatives



Reference Scale: 1:74000
0 0.5 1 2 3 4 Km

Coordinate System:
Nepal_MUTM_Central_84
_Everest_1830
Authority: Custom

Projection:
Transverse_Mercator
False_Easting: 500000.0
False_Northing: 0.0
Central_Meridian: 84.0
Scale_Factor: 0.9999
Latitude_Of_Origin: 0.0
Linear Unit: Meter (1.0)

Date: 04-02-2019
Author: Sharma and The Group



0 0.075 0.15 0.3 KM

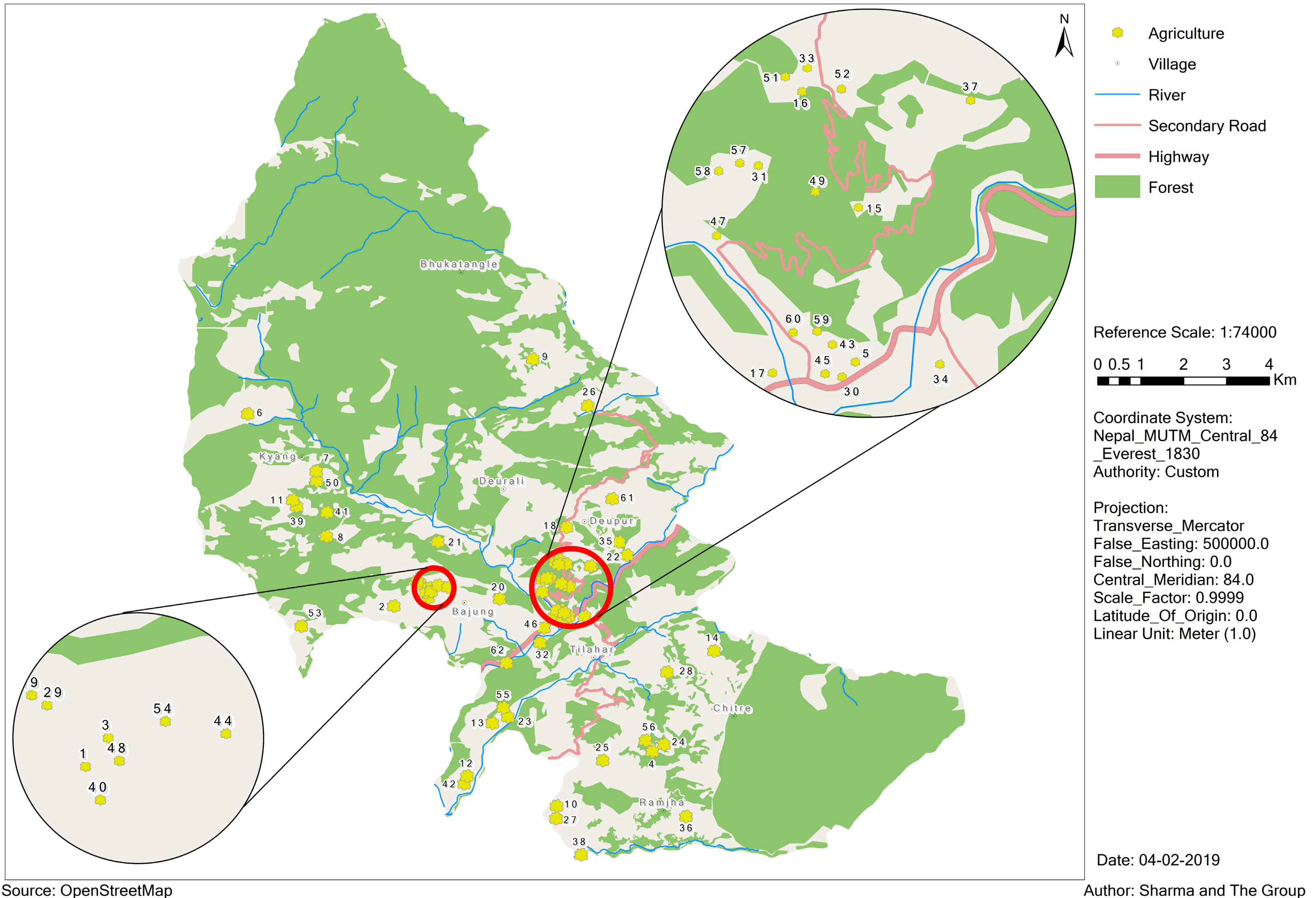
Name of Banks

- 1 Rastriya Baniya Bank
- 2 Lumbini Bikash Bank

Name of Cooperatives

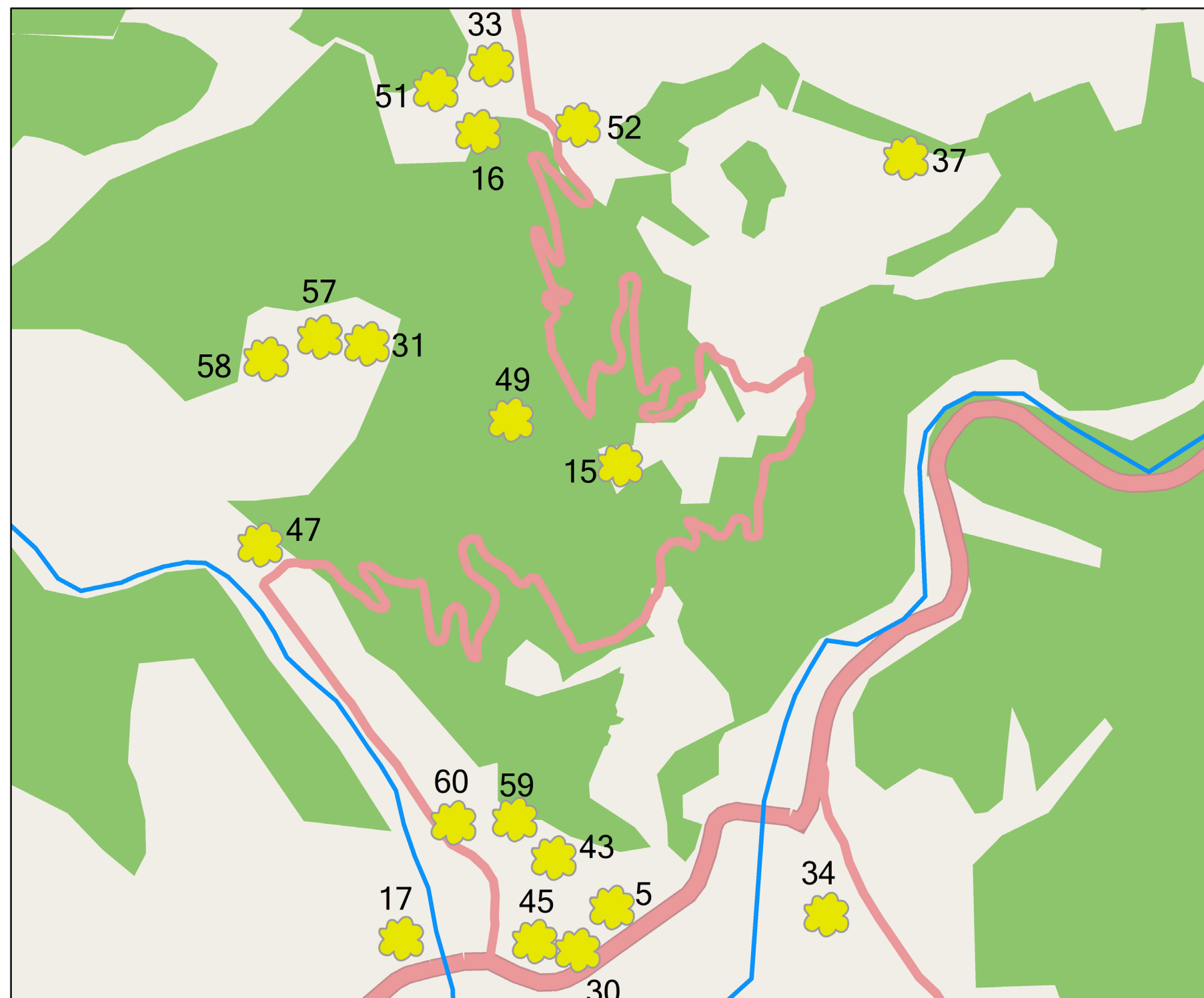
- 1 Lespar Krishi Sahakari
- 2 Khusimilan Krishi Sahakari
- 3 Jana Sebi Bahuudeshya Sahakari
- 4 Agragami Multipurpose Co-Organization Limited
- 5 Laghubitta Bittiya Sanstha Ltd.
- 6 Chandika Coffee Sahakari
- 7 Shree Dimuwa Bachat tatha Rin Sahakaari Sansth Limited
- 8 Modi Deep Thatha Bachat Sahakari
- 9 Patikhola Bahuudhyasiya Saharkari
- 10 Panchase Mahila Bahuudeshya Sahakari
- 11 Modi Khola Krishi Sahakari Sanstha
- 12 Sanjivani Multi-Purpose Co-opperative
- 13 Nirdhan laghu udhhyam
- 14 Sana Kishan Krishi Sahakari Sanstha Limited
- 15 Macchapuchre Sahakari
- 16 Danfe Bahu Udekshye Sahakari

Greenhouse Horticulture



Source: OpenStreetMap

Author: Sharma and The Group

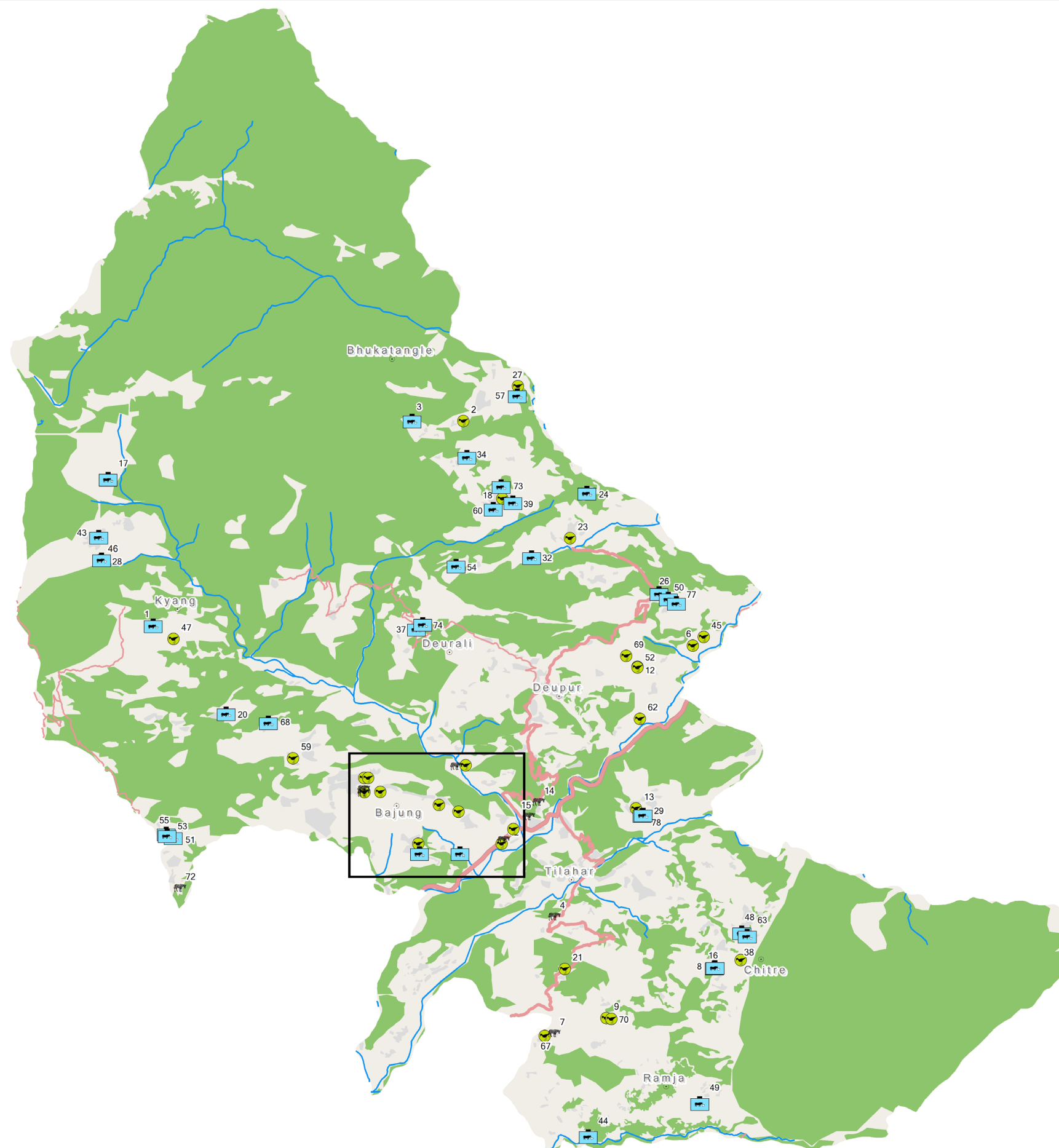












0 0.1 0.2 0.4 0.6 0.8 km

- | | | |
|--|--|--|
| 01 Yamuna Uuchai Prasai Krishi | 10 Rudra Bahadur K.C Suntala and Kera Kheti | 20 Krishna Chapagain Kheti |
| 02 Tulki Padhya Tarkari and Kiwi Kheti | 11 Khem Bahadur Pun Aalaichi | 21 Tomato Kheti |
| 03 Sun Kumar Prasai Krishi | 12 Nar Bahadur Nepali Tarkari Kheti | 22 Dhakaram Krishi |
| 04 Ramesh Nepali Krishi | 13 Radhika Mahat Tarkari Kheti | 23 Kalpana Khadka Tarkari Kheti |
| 05 Shanti Paudel Krishi | 14 Panchase Bhahu udesya krishi farma | 24 Hari Gautam Krishi |
| 06 Kiwi Kheti | 15 (Khum Nath Jaisi, Rajan KC, Kumar KC) Suntala Kheti | 25 Hamal Krishi Udhyog |
| 07 Bimala Pun Krishi | 16 Mina Chapagain Suntala Kheti | 26 Gurung Kiwi Kheti |
| 08 Samu Bahadur Fagami Tomato Kheti | 17 Maya B.K. Krishi | 27 Bal Bahadur K.C Krishi |
| 09 Gobin Tarkari तथा Aalaichi | 18 Maiya Kumari Krishi | 28 Baburam Orange Farm |
| | 19 Bishnu Malla Krishi Kheti | 29 Ganga Malla Krishi Kheti |
| | | 30 Ganga Krishi |
| | | 31 Ganga Dhar Timilsina Suntala and Kera Kheti |
| | | 32 Gajendra KC Krishi |
| | | 33 Durga Timilsina Tarkari Kheti |
| | | 34 Dimuwa Krishi Farm |
| | | 35 Gurudatta Krishi |
| | | 36 Bishnu Gurung Tarkari Kheti |
| | | 37 Laxman Chapagain Krishi |
| | | 38 Baisali Krishi Sahakaari Sanstha |
| | | 39 Baisali Krishi Sahakaari Sanstha |
| | | 40 Bishnu Subedi Krishi |
| | | 41 Khem Bahadur Purja Magar, Ganga Bahadur Fagaami, Dem Bahadur Purja Pun, Nar Bahadur Pun, Krishna Bahadur Pun, Cham Bahadur Pun Aalaichi Kheti |
| | | 42 Raj Nepali Tarkari Kheti |
| | | 43 Krishna Malla Krishi |
| | | 44 Sharmila Krishi |
| | | 45 Bijay Malla Krishi |
| | | 46 Bhanu Chapagain Kheti |
| | | 47 Bangur Palan |
| | | 48 Khadka Bahadur Prasai Krishi |
| | | 49 Daya Ram Timilsina Suntala Kheti |
| | | 50 Santosh Purja Krishi |
| | | 51 Baburam Sharma Suntala Kheti |
| | | 52 Baburam Sharma Sunatala Kheti |
| | | 53 Dhan Bahadur Agriculture |
| | | 54 Sabina Adhikari Krishi |
| | | 55 Bhupendra KC Kera Kheti |
| | | 56 Bhim Bahadur Chhetri Krishi |
| | | 57 Devi Timilsina Suntala and Kera Kheti |
| | | 58 Kul Prasad Timilsina Krishi |
| | | 59 Pratap Bahadur Hamal Krishi |
| | | 60 Radha Bahadur Hamal Krishi |
| | | 61 Binod Krishi |
| | | 62 Sashi Kiran Bahuudasya Krishi Farm |

Farms

Agriculture



-  Village
-  Animal Farm
-  Poultry Farm
-  Farm Point
-  Trunk Road
-  Tertiary Road
-  Secondary Road
-  Waterway
-  Residential
-  Forest

Reference Scale: 1:74000

0 0.5 1 2 3 4 Km

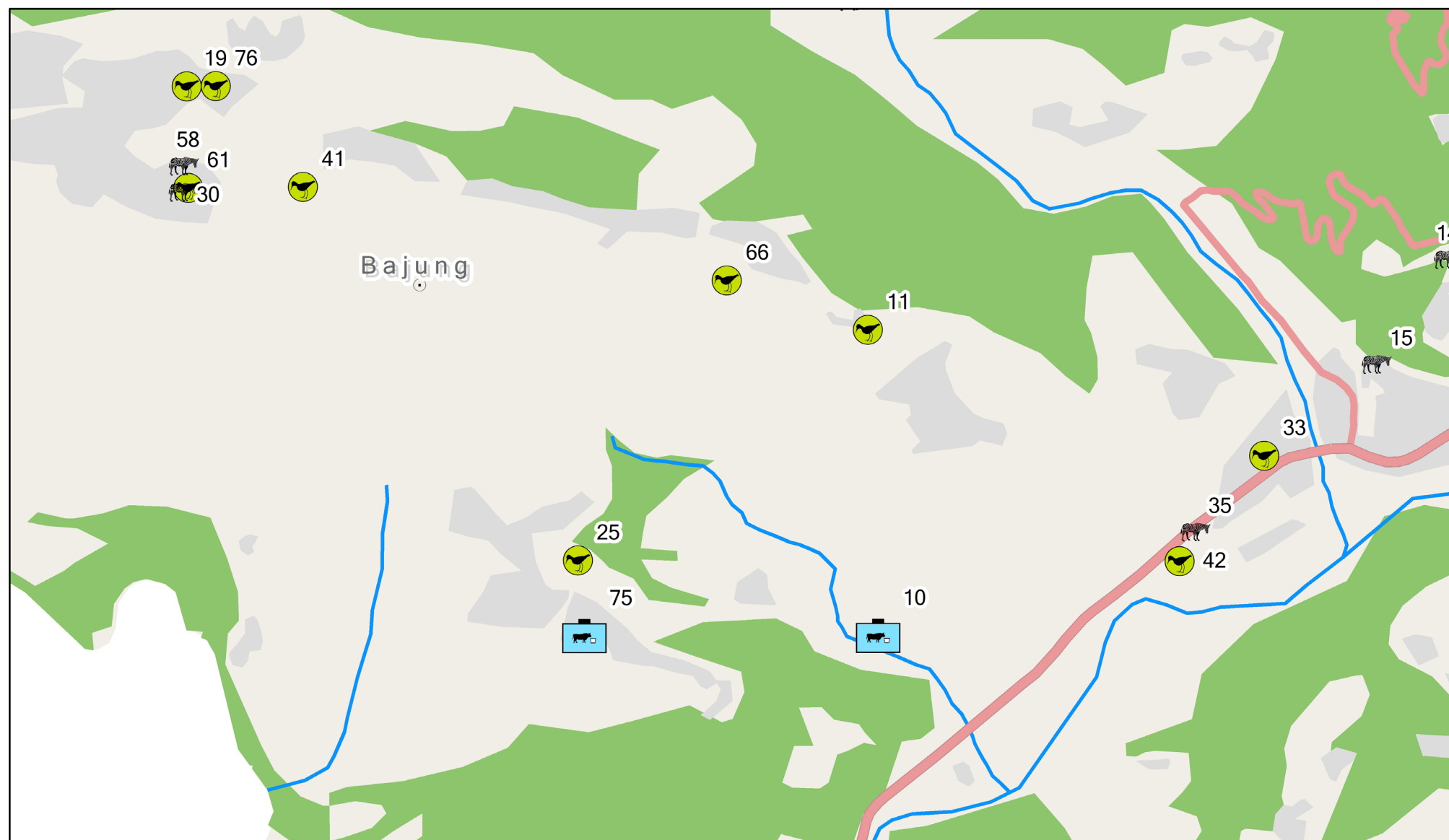
Coordinate System:
Nepal_MUTM_Central_84
_Everest_1830
Authority: Custom

Projection:
Transverse_Mercator
False_Easting: 500000.0
False_Northing: 0.0
Central_Meridian: 84.0
Scale_Factor: 0.9999
Latitude_Of_Origin: 0.0
Linear Unit: Meter (1.0)

Date: 02/02/2019

Source: OpenStreetMap

Author: Sharma and The Group



- 1 Bakhra Palan
- 2 Nilkumar Poultry Farm
- 3 Kyubara Bakhra Farm
- 4 Rimal Krishi Farm
- 6 Sita Poultry Farm
- 7 Bishnu Bhaisi Palan
- 8 Bhakta Bakhra Palan
- 9 Mamata Poultry Farm
- 10 Bause Goat Farm
- 11 Jagat Bhd Poultry Farm
- 12 Poultry Farm
- 13 Gopal B.Poultry Farm
- 14 Pragati Unnat Gai Farm
- 15 Aayusha Pashupalan
- 16 Renu Bakhrapalan
- 17 Dal Bahadur Bakhra Palan
- 18 Namuna Bakhra Farm

- 19 Birendra Ad.Poultry Farm
- 20 Chitra Pun Goat Farm
- 21 Poultry Farm
- 23 Tej B.Poultry Farm
- 24 Pragati ekikrit Farm
- 26 Ghale Bakhra Farm
- 27 Chitra B.Poultry Farm
- 28 Dil Bakhra Palan
- 29 Gopal B. Bohora Pig Farm
- 30 Bajung Gai Palan
- 31 Nepane Pasupalan
- 32 Bhakta B. BakhraPalan
- 33 Seti Poultry Farm
- 34 Pahadi Bangur Farm
- 35 Gamu &Seti Cow Farm
- 37 Bhume Bheda Palan
- 38 SBC Poultry Farm

- 39 Bhuka Deurali Bakhra Farm
- 41 Laxya B.Poultry Farm
- 42 Poultry Farm
- 43 Pabitra Pun Bakhra Farm
- 44 Jhaurikuna Bhakra Farm
- 45 Bhim P.Poultry Farm
- 46 Poultry Farm
- 47 Purja Pun Kukhura Farm
- 48 Gurung Bakhra Farm
- 49 Abishek Bakhra Palan
- 50 Bhim B. Malla Bakhra Farm
- 51 Devi Bakhra Palan
- 52 Poultry Farm
- 53 Purkha Bakhra Palan
- 54 Jaisi Bakhra Farm
- 55 Dhan Maya Bakhra Palan
- 57 Makta B. Aale Bakhra Farm
- 58 Ganga Bhd.Chhetri Gai Farm

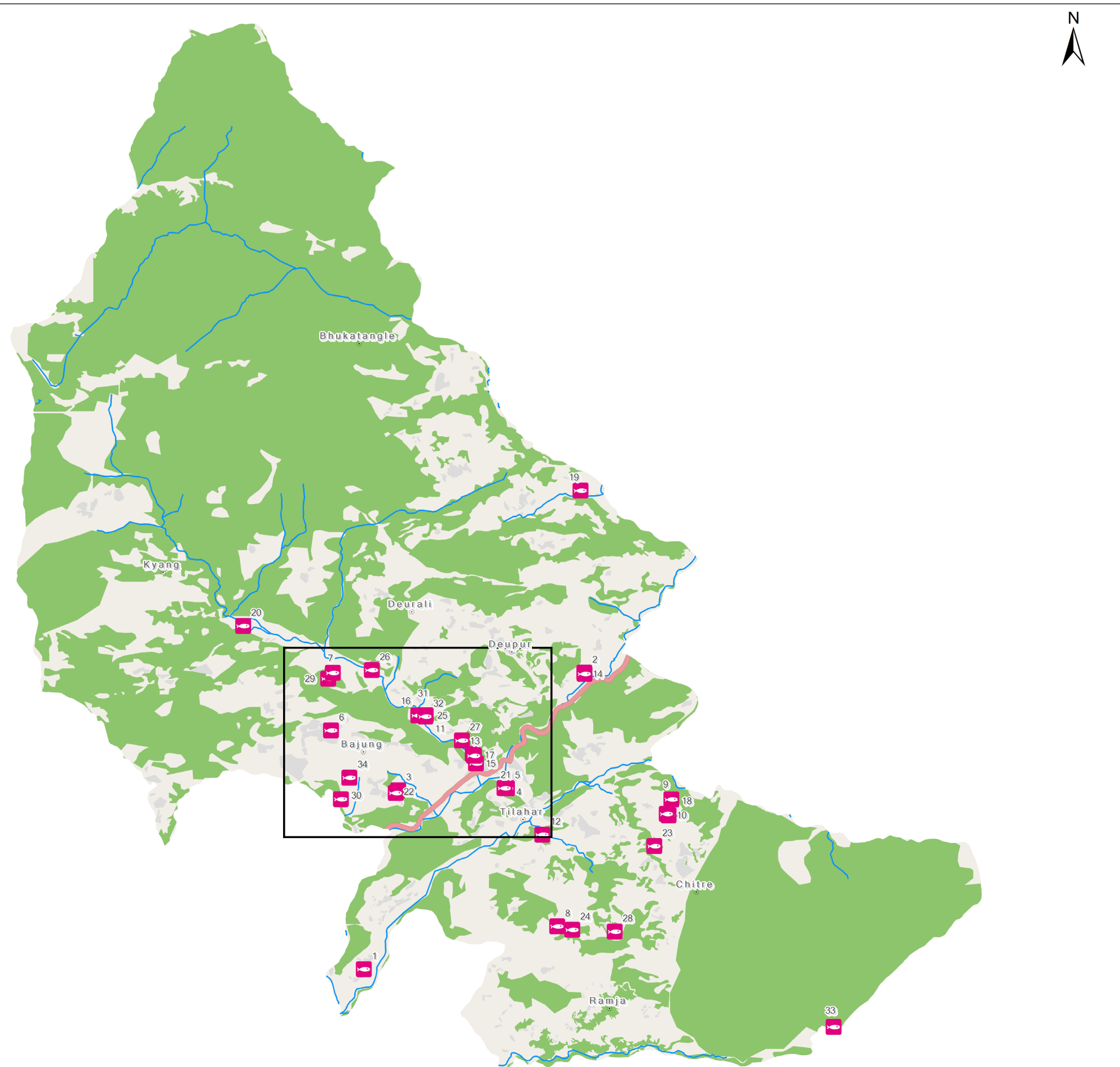
- 59 Laxmi Poultry Farm
- 60 Tek Bahadur Bangur Farm
- 61 Bidur Hamal Poultry Farm
- 62 Bal B.Poultry Farm
- 63 Thulosowara Bakhra Palan
- 66 Rit B.Poultry Farm
- 67 Ramesh KC Poultry Farm
- 68 Mina Darji Goat Farm
- 69 Bhim Paudel Kukhura Farm
- 70 Poultry Farm
- 71 Pragati Poultry Farm
- 72 Halhale Buffalo Farm
- 73 Four Season Poultry Farm
- 74 Chapagain Veda Palan
- 75 Jhalak Sharma Bakhra Farm
- 76 Rajkumar Poultry Farm
- 77 Buddhi Bakhra Farm
- 78 Daju bahini Bakhra palan







Source: OpenStreetMap

Date: 02/02/2019
Author: Sharma and The Group

Fishery

Agriculture



-  Fishery
-  Village
-  Trunk Road
-  Waterway
-  Residential
-  Forest

Reference Scale: 1:74000

0 0.5 1 2 3 4 Km

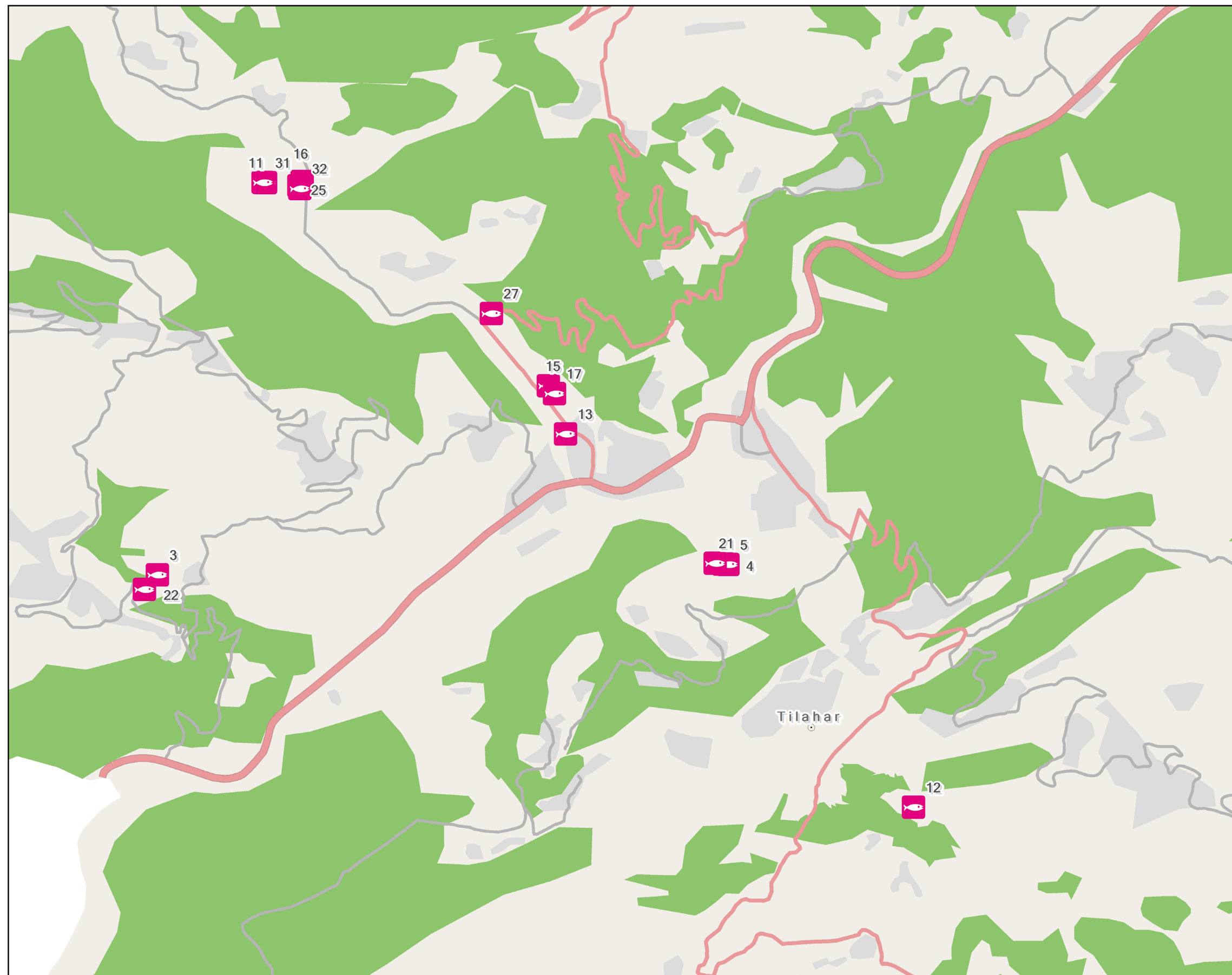
Coordinate System:
Nepal_MUTM_Central_84
_Everest_1830
Authority: Custom

Projection:
Transverse_Mercator
False_Easting: 500000.0
False_Northing: 0.0
Central_Meridian: 84.0
Scale_Factor: 0.9999
Latitude_Of_Origin: 0.0
Linear Unit: Meter (1.0)

Date: 02/02/2019

Author: Sharma and The Group

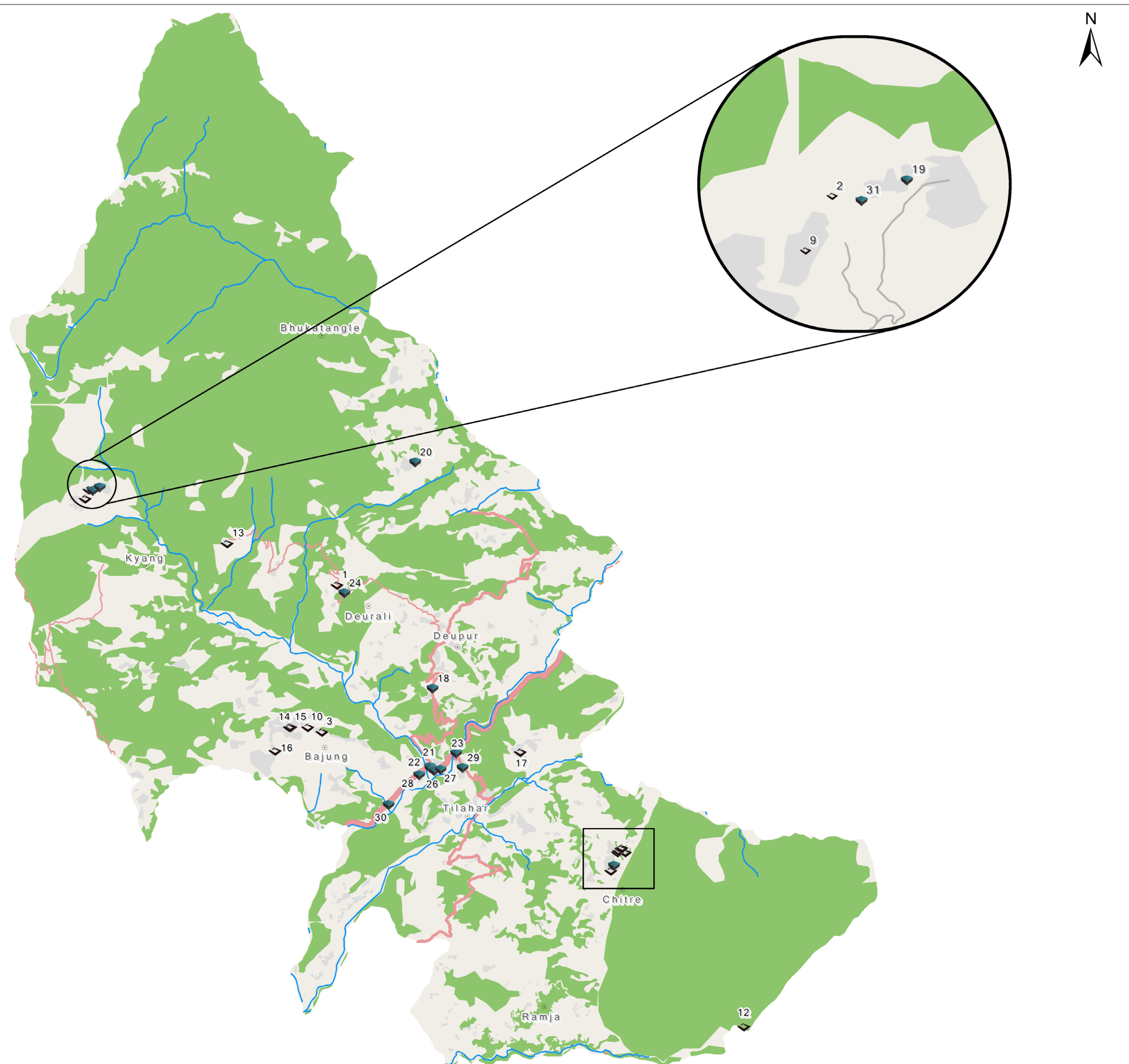
Source: OpenStreetMap



- 1 Fishery
- 2 Ram Chapagain
- 3 Lalu Paudel
- 4 Ram Krishna Shrestha
- 5 Krishna Bahadur Gharti
- 6 Fishery
- 7 Prem Bahadur Adhikari
- 8 Shankar Hamal
- 9 Bidur K.C
- 10 Dilliraj Poudel
- 11 Fishery
- 12 Fishery
- 13 Fishery
- 14 Fishery
- 15 Tej Bahadur Hamal
- 16 Fishery
- 17 Nir Bahadur Hamal
- 18 Rajendra K.C.
- 19 Dhakaram Subedi
- 20 Patikhola Rainbo Traut
- 21 Top Bahadur Lamichhane
- 22 Madhu Sudhan Acharya
- 23 Surya Paudel
- 24 Shankar Hamal
- 25 Fishery
- 26 Prem Sharma Chapagain
- 27 Fishery
- 28 Fishery
- 29 Tika Bahadur Adhikari
- 30 Fishery
- 31 Fishery
- 32 Fishery
- 33 Fishery
- 34 Fishery

Hotels and Homestays

Facilities



- Village
- ◆ Hotel
- ◇ Homestay
- Waterway
- Tertiary Road
- Secondary Road
- Highway
- Residential
- Forest

Reference Scale: 1:74000
 0 0.5 1 2 3 4 Km

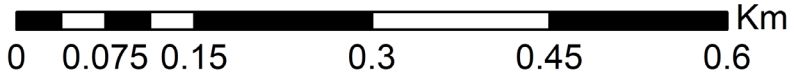
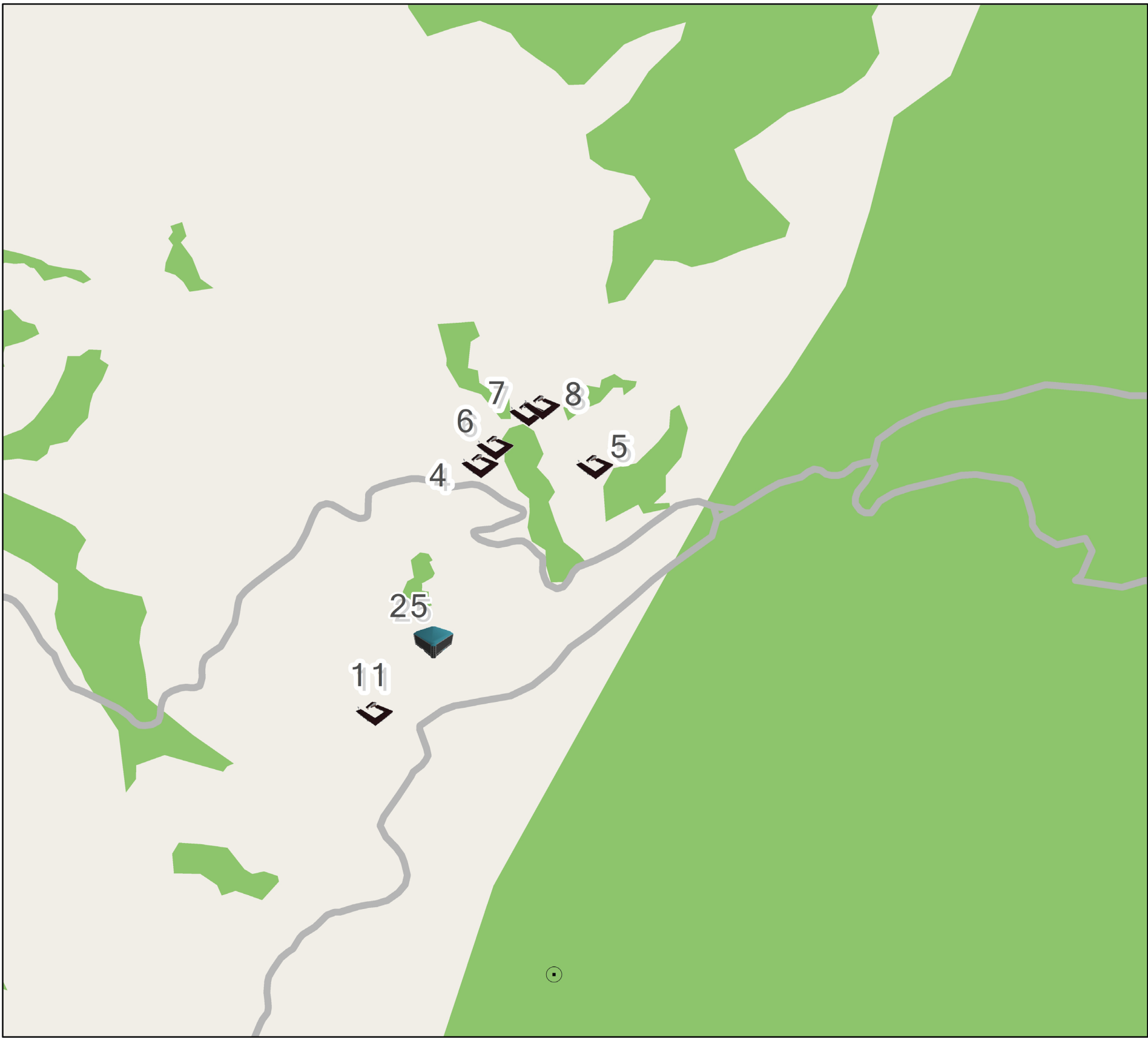
Coordinate System:
 Nepal_MUTM_Central_84
 _Everest_1830
 Authority: Custom

Projection:
 Transverse_Mercator
 False_Easting: 500000.0
 False_Northing: 0.0
 Central_Meridian: 84.0
 Scale_Factor: 0.9999
 Latitude_Of_Origin: 0.0
 Linear Unit: Meter (1.0)

Date: 1/8/2019

Author: Sharma and The Group

Source: OpenStreetMap



Homestays

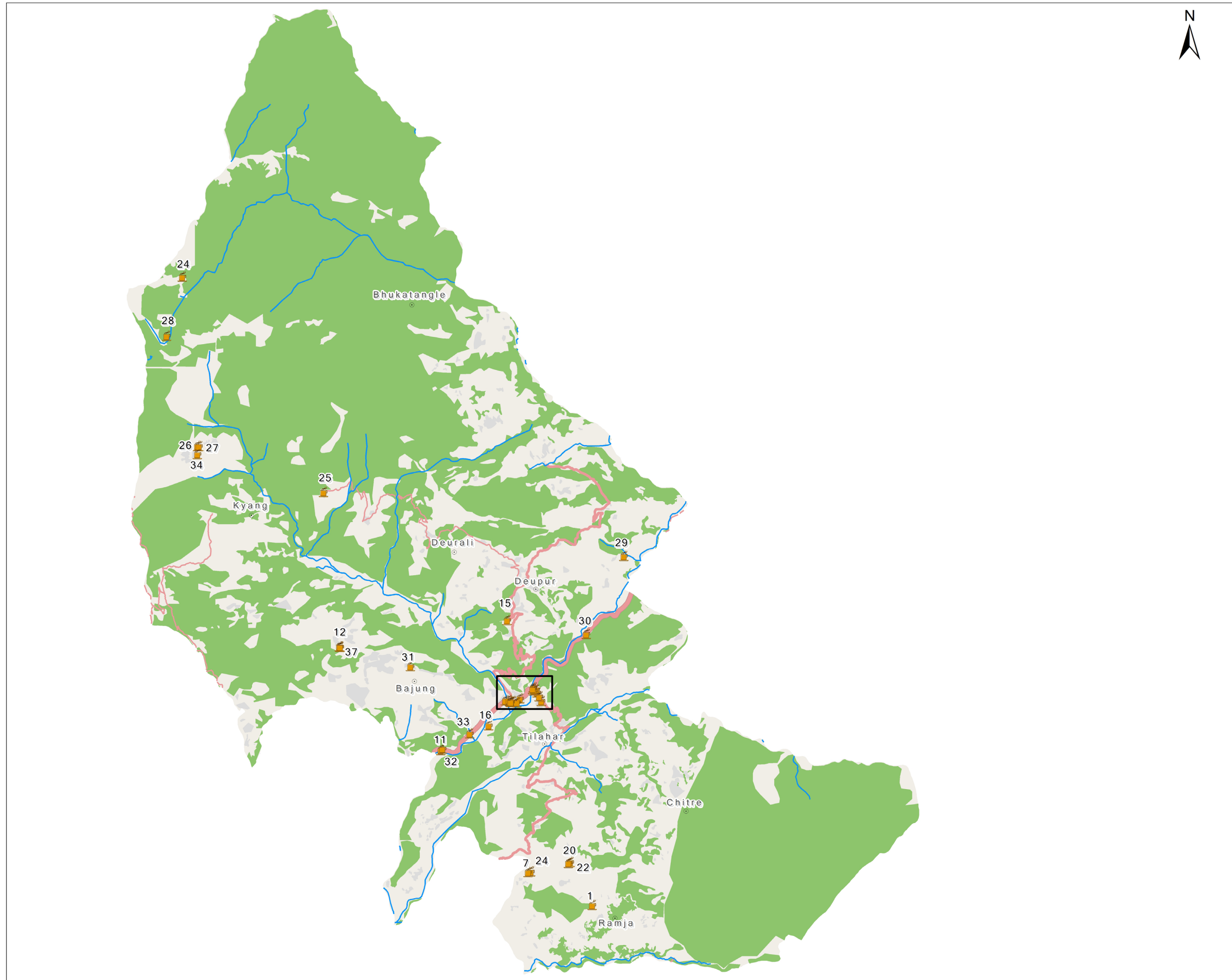
- 1 Parantu Homestay
- 2 Til Kumari Pun Homestay
- 3 Syanopakha Homestay
- 4 BhimKumari Homestay
- 5 Shushila Homestay
- 6 Laxmi Kumari Homestay
- 7 Sakuntala Homestay
- 8 Prem Homestay
- 9 Jaljala Homestay
- 10 Madhye Pahad Homestay
- 11 Maya Gurung Homestay
- 12 Panchase Homestay

Hotels

- 18 PurnaGau Guest House and Restaurent
- 19 Pun Hotel and Restaurant
- 20 Santu Hotel
- 21 Suraj Sujan Hotel
- 22 Deurali Hotel
- 23 Hotel Dragon
- 24 Deilan Grg Hotel
- 25 S. S. Subedi Hotel and Restaurant
- 26 Bindabasini Hotel
- 27 Dipak Kamala Hotel and Restaurant
- 28 Kamala Hotel
- 29 Kalpana Hotel

Restaurants

Facilities



- Village
- Restaurants
- Waterway
- Tertiary Road
- Secondary Road
- Highway
- Residential
- Forest

Reference Scale: 1:74000
0 0.5 1 2 3 4 Km

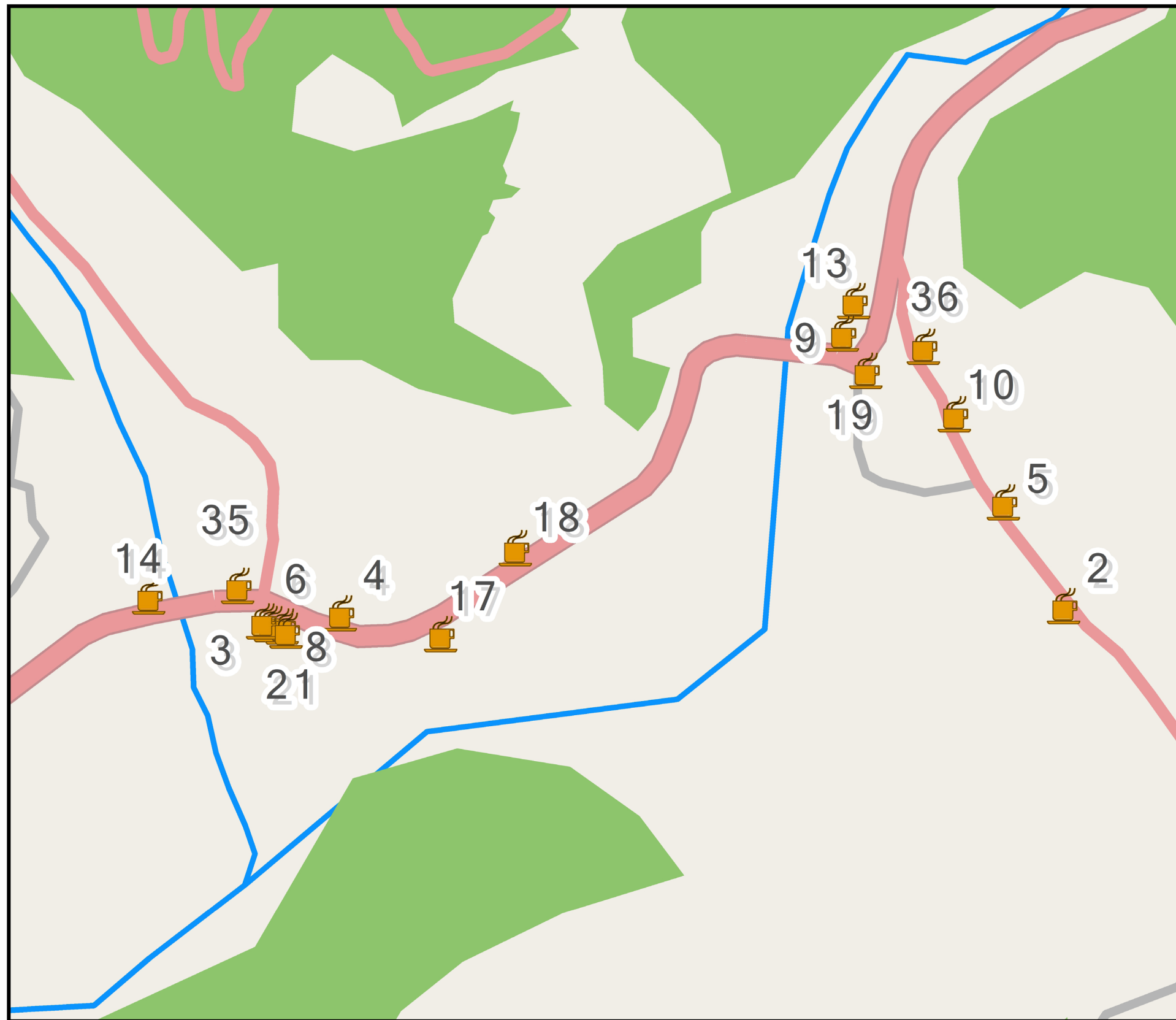
Coordinate System:
Nepal_MUTM_Central_84
_Everest_1830
Authority: Custom

Projection:
Transverse_Mercator
False_Easting: 500000.0
False_Northing: 0.0
Central_Meridian: 84.0
Scale_Factor: 0.9999
Latitude_Of_Origin: 0.0
Linear Unit: Meter (1.0)

Date: 1/8/2019

Source: OpenStreetMap

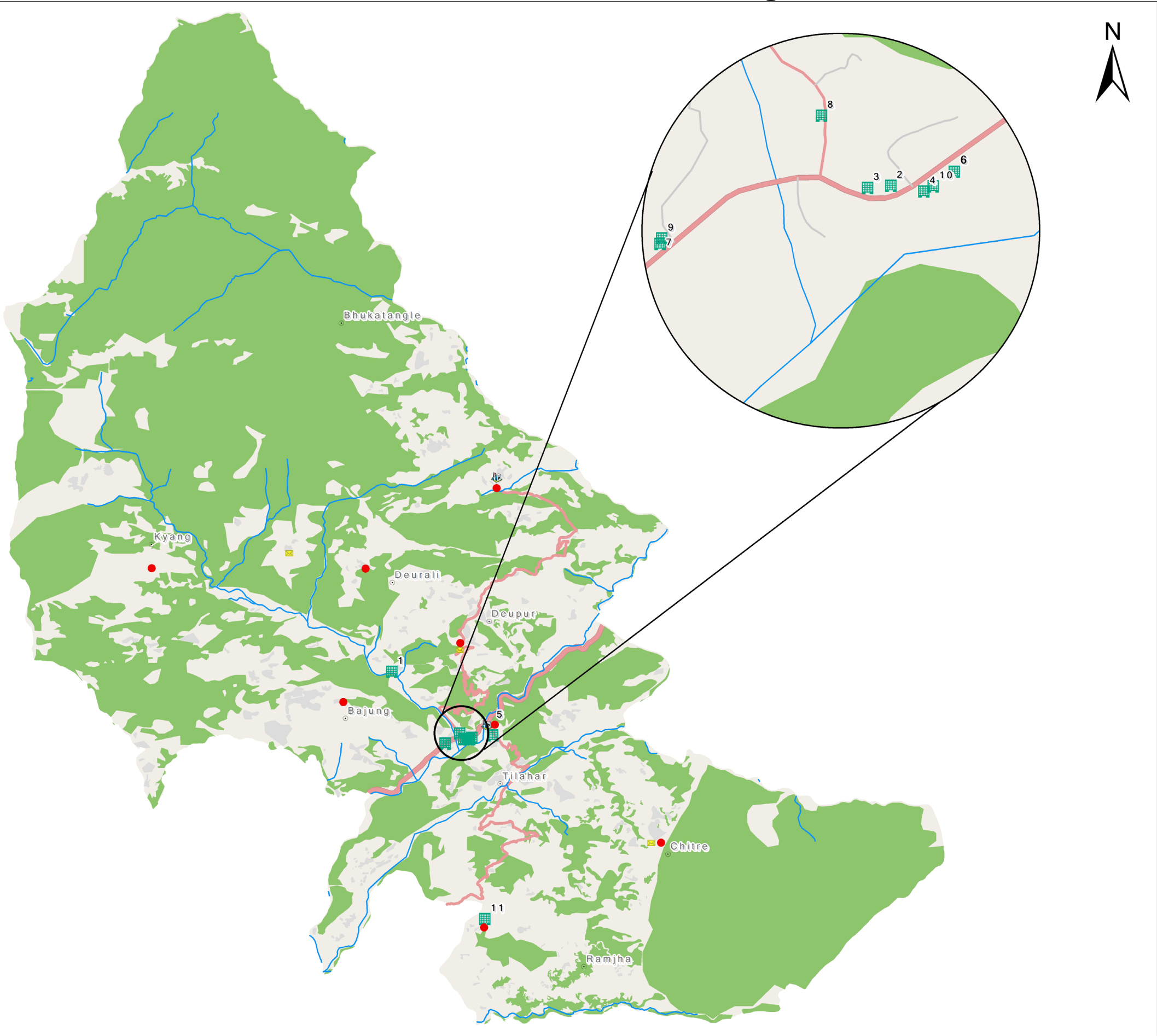
Author: Sharma and The Group



0 0.05 0.1 0.2 0.3 0.4 Km

- 1 Thapa Khaja ghar
- 2 Sujan Fresh House and Restaurant
- 3 Sangharsha Khaja Ghar
- 4 Sailesh Lodge and Sweets
- 5 Ritik Hotel And Khaja Ghar
- 6 Ram Laxman Restaurant
- 7 Poudel Khaja Ghar
- 8 Pabitra Khaja Ghar
- 9 Modi Riverside Lodge and Restaurant
- 10 Milan Sekuwa Corner and Hukka Bar
- 11 Hotel Two Star
- 12 Hamal Khaja Ghar
- 13 Evergreen Restaurant
- 14 Didi Bahini Restaurant
- 15 Deupur Kaden Khaja Ghar
- 16 Dameside View Restaurant
- 17 Chapagain Bakery Shop
- 18 Babila Khaja Ghar
- 19 Arun and Avishek Hotel and Khaja Ghar
- 20 Anil Mithanna Bhandar
- 21 Amrit and Ashim Khaja Ghar
- 22 All In One Fast Food
- 23 Adarsha Hotel

Governmental and Non-Governmental Organisation

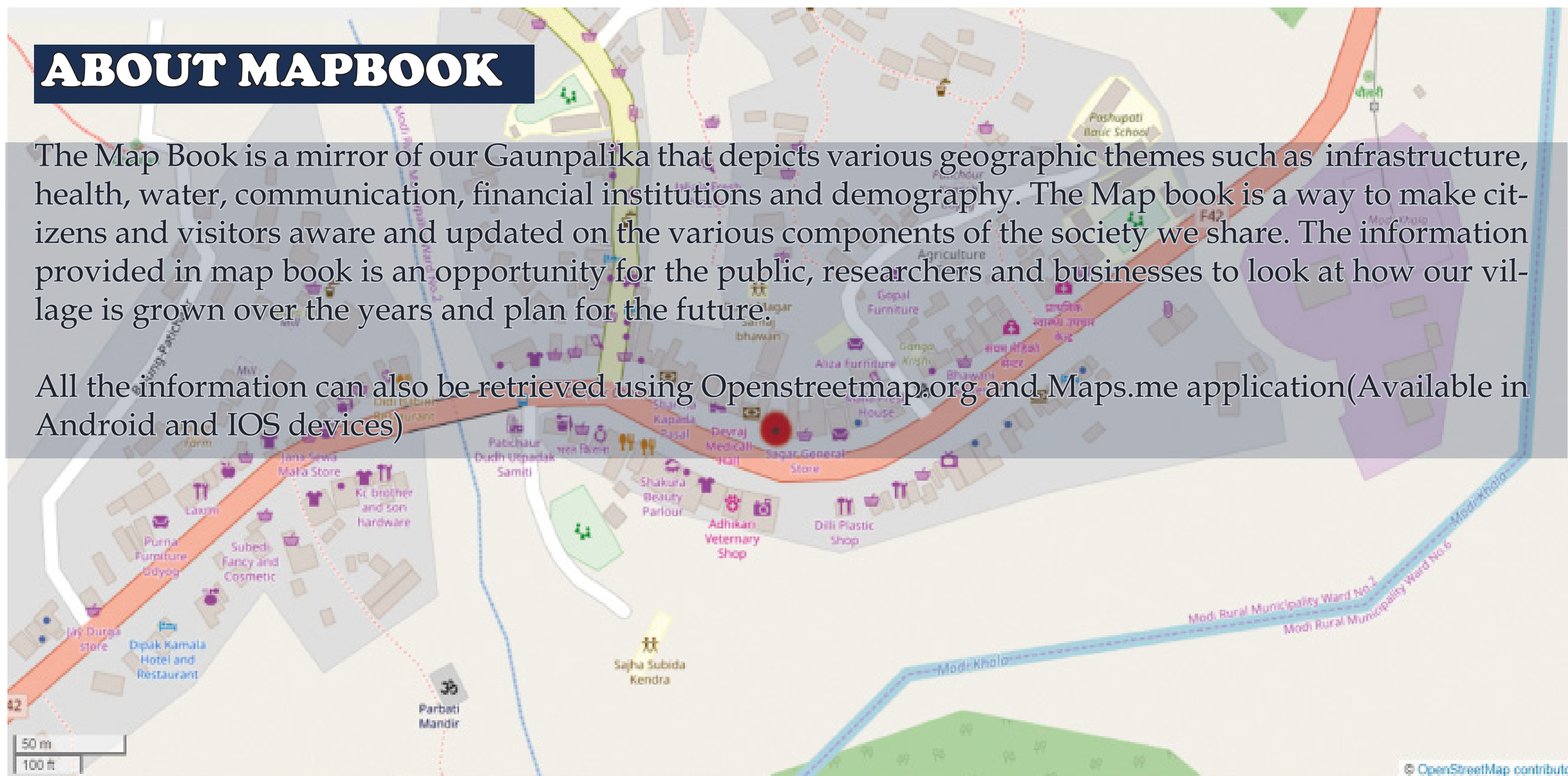


Source: OpenStreetMap

ABOUT MAPBOOK

The Map Book is a mirror of our Gaunpalika that depicts various geographic themes such as infrastructure, health, water, communication, financial institutions and demography. The Map book is a way to make citizens and visitors aware and updated on the various components of the society we share. The information provided in map book is an opportunity for the public, researchers and businesses to look at how our village is grown over the years and plan for the future.

All the information can also be retrieved using Openstreetmap.org and Maps.me application(Available in Android and IOS devices)



PUBLISHED BY :



मोदी गाउँपालिका

पातिचौर, पर्वत, गण्डकी प्रदेश, नेपाल

 /modiruralmun

 /Modiruralmun

 info@modimun.gov.np

 067-410164